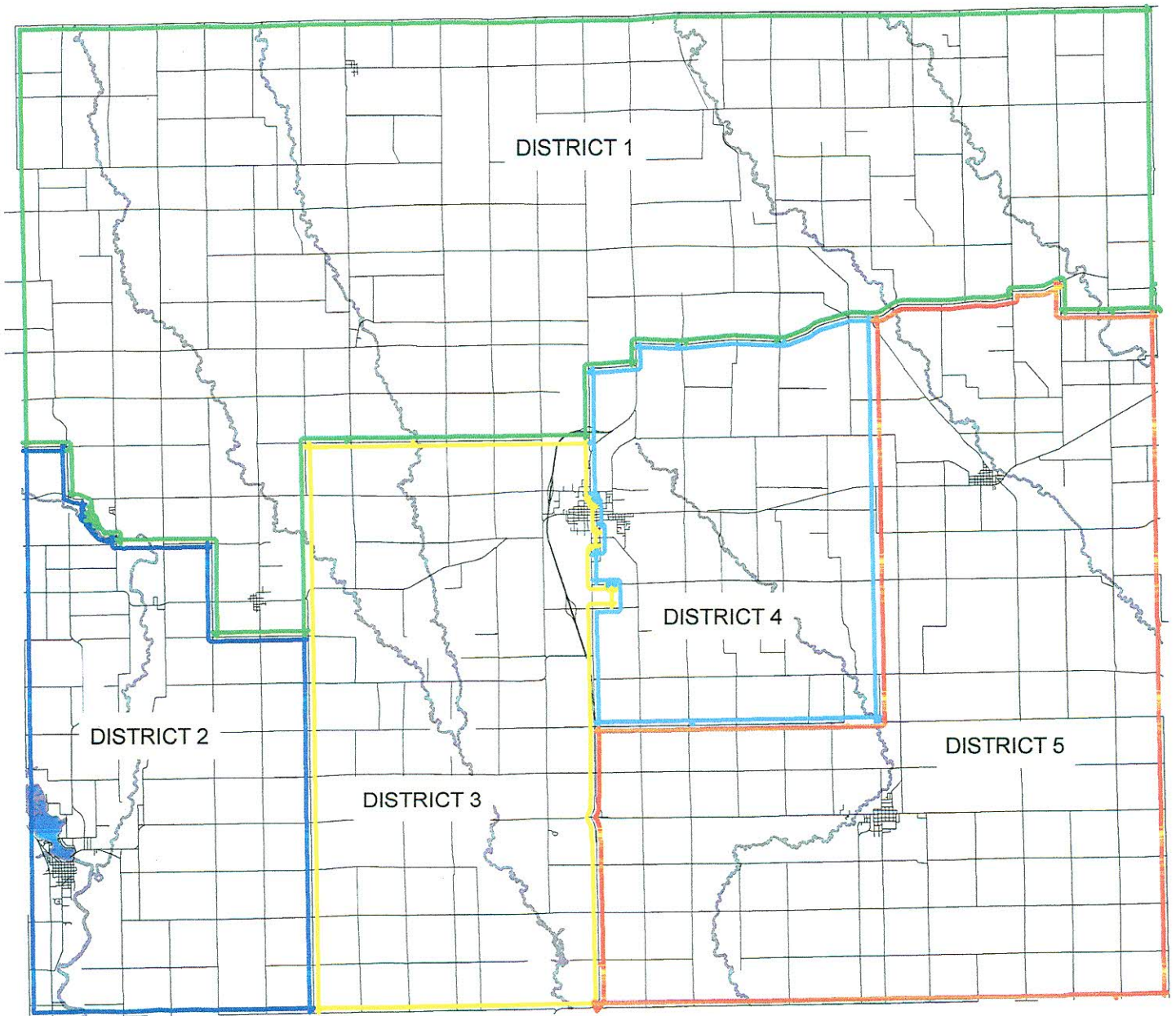


Chickasaw County Supervisor Districts



District # 1 = 2491

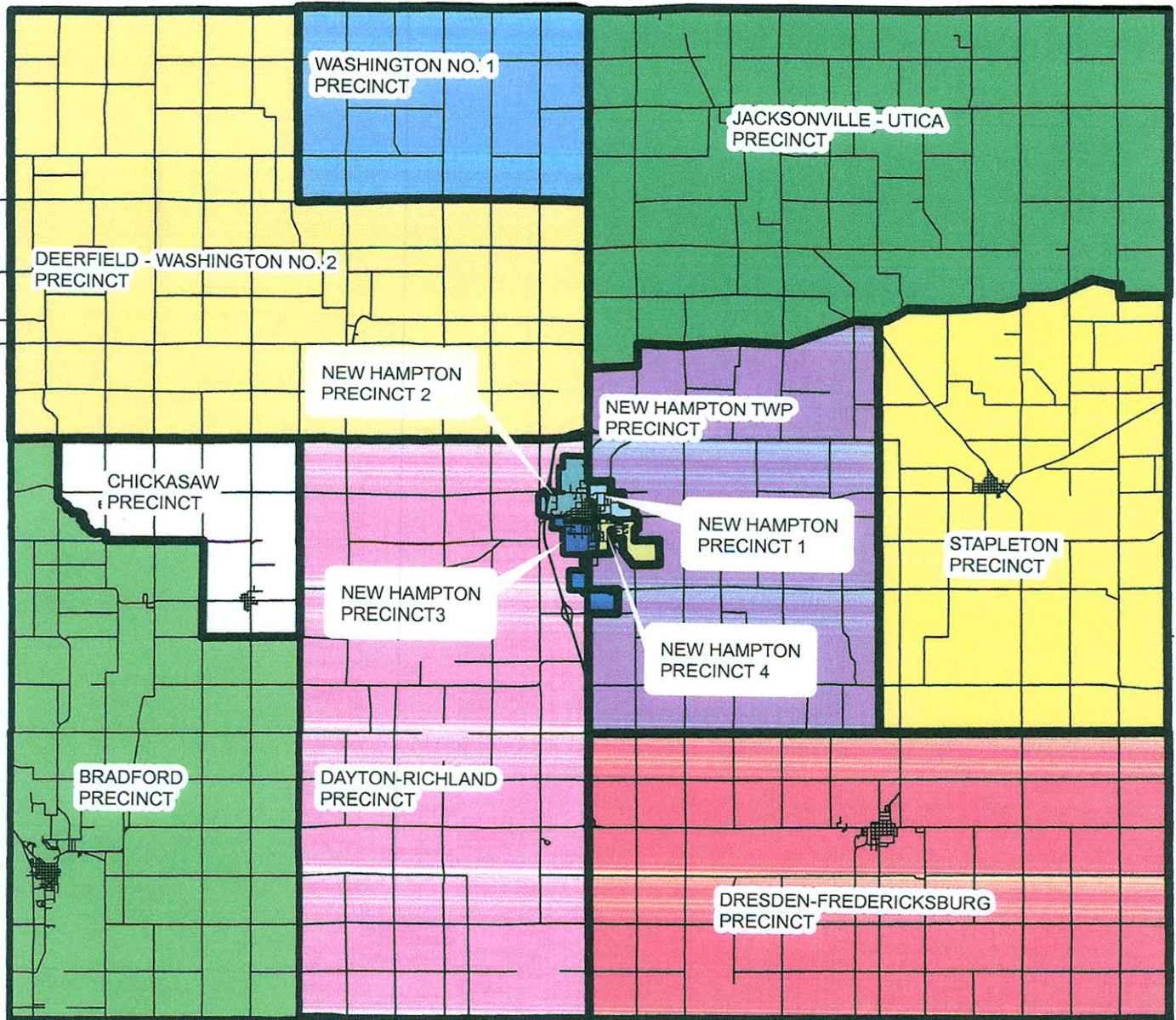
District # 2 = 2483

District # 3 = 2500

District # 4 = 2464

District # 5 = 2501

Chickasaw County Voting Precincts



ORDINANCE NO. X-2

An Ordinance establishing the county supervisor districts and election precincts in all Unincorporated areas of Chickasaw County, Iowa.

BE IT ENACTED by the Board of Supervisors of Chickasaw County, Iowa:

SECTION 1. Boundaries of unincorporated areas to be fixed by the Board of Supervisors. Precincts established as provided by Chapter 49, Division IV, of the Iowa Code, shall be used for all elections except where temporary merger of established precincts is specifically permitted by law for certain elections and no political subdivision shall concurrently maintain different sets of precincts for use in different types of elections. A. No precinct shall have a total population in excess of three thousand five hundred, as shown by most recent federal decennial census. B. Each precinct is contained wholly within an existing legislative district. C. Precincts shall be composed of contiguous territory within a single county. The boundaries of all precincts shall follow the boundaries of areas for which official population figures are available from the most recent federal decennial census. D. All election districts shall be drawn to standards of Chapter 49.

SECTION 2. Certification to the Secretary of State. County plans must be postmarked on or before October 15, 2011 and submitted to the Secretary of State. The boundaries of all precincts in the unincorporated areas of Chickasaw County shall be established and defined as set forth.

BRADFORD PRECINCT: Bounded by the SE corner of Bradford Township, thence West along the centerline of 310th Street the South line of Bradford Township, thence North along the centerline of Addison Avenue, the West line of Bradford and Chickasaw

Township, thence East along the centerline of 190th Street, the North line of Chickasaw Township, thence South along the centerline of Asherton Avenue, thence East along the centerline of Highway 18, till it intersects Beaver Creek thence Southeasterly along the center of Beaver Creek till intersects with the center of Little Cedar River, continuing Southeasterly along the center of Little Cedar River till intersects with the centerline of Beaumont Avenue, thence South along the centerline of Beaumont Avenue, thence East along the centerline of 210th Street, thence south along the centerline of Durham Avenue, thence East along centerline of 230th Street, thence South along the centerline of Fayette Avenue and the East line of Chickasaw and Bradford Township to the point of beginning including the City of Nashua.

CHICKASAW PRECINCT: Bounded by the NE corner of Chickasaw Township, thence west along the centerline of 190th Street, the North line of Chickasaw Township, thence South along the centerline of Asherton Avenue, thence East along the centerline of Highway 18, till it intersects Beaver Creek, thence Southeasterly along the center Beaver Creek till intersects with the center of Little Cedar River, thence continuing Southeasterly along the center of Little Cedar River till intersects with the centerline of Beaumont Avenue, thence South along the centerline of Beaumont Avenue, thence East along the centerline of 210th Street, thence South along the centerline of Durham Avenue, then East along the centerline of 230th Street, then North along the centerline of Fayette Avenue, the East line of Chickasaw Township to the point of beginning including the City of Bassett and the City of Ionia.

DAYTON-RICHLAND PRECINCT: Bounded by the NE Corner of Dayton Township, thence South along the centerline of LaSalle Avenue, North Linn Avenue, and South Linn Avenue continuing South along the centerline of McCloud Avenue the East line of Dayton and Richland Township, thence West along the centerline of 310th Street the South line of Richland Township, thence North along the centerline of Fayette Avenue (V17), the West line of Richland and Dayton Township, thence East along the centerline of 190th Street the North line of Dayton Township to the point of beginning and excluding the City of New Hampton

DEERFIELD-WASHINGTON NO. 2 PRECINCT: Bounded by the NE corner of Deerfield Township, thence West along the centerline of 100th Street the North line of Deerfield Township, thence South along the centerline of Addison Avenue, the West line of Deerfield Township, thence East along the centerline of 190th Street, the South line of Deerfield, Washington Township, thence North along the centerline of LaSalle Avenue, the East line of Washington Township, thence West along the centerline of 140th Street (B28) the North line of Washington Township, thence North along the centerline of Fayette Avenue the East line of Deerfield Township to the point of beginning and including the City of North Washington.

DRESDEN-FREDERICKSBURG PRECINCT: Bounded by the NE corner of Fredericksburg Township, thence West along the centerline of 250th Street the North line of Fredericksburg and Dresden Township, thence South along the centerline of McCloud Avenue the West line of Dresden Township, thence East along the centerline of 310th

Street the South line of Dresden and Fredericksburg Township, thence North along the centerline of York Avenue the East line of Fredericksburg Township to the point of beginning and including the City of Fredericksburg.

JACKSONVILLE-UTICA PRECINCT: Bounded by the NE corner of Utica Township, thence West along the centerline of 100th Street, the North line of Utica and Jacksonville Township, thence South along the centerline of LaSalle Avenue the West line of Jacksonville Township, thence East on the centerline of 170th Street, thence North along the centerline of McCloud Avenue, thence East along the centerline of 170th Street, thence continuing East on the centerline of 160th Street, thence North along the centerline of Union Avenue (V56), thence East along the centerline of 160th Street (B33), thence South along the centerline of Vanderbilt Avenue, thence East along the centerline of 165th Street, thence North along the centerline of York Avenue the East line of Utica Township to the point of beginning and including a part of the City of Protivin.

NEW HAMPTON PRECINCT: Bounded by the NE corner New Hampton Township, thence South along the centerline of Ridgeway Avenue the East line of Jacksonville and New Hampton Township, thence West along the centerline of 250th Street the South line of New Hampton Township, thence North along the centerline of McCloud Avenue to the NW corner of New Hampton Township line, continuing North along the centerline of LaSalle Avenue the West line of Jacksonville Township, thence East along the centerline of 170th Street, thence North along the centerline of McCloud Avenue, thence East along the centerline of 170th Street, continuing along the centerline of 160th Street, thence South East line of Jacksonville Township to the NE corner of New Hampton Township to the

point of beginning and excluding the City of New Hampton.

STAPLETON PRECINCT: Bounded by the SE corner of Stapleton Township, thence West along the centerline of 250th Street, the South line of Stapleton Township, thence North along the centerline of Ridgeway Avenue the West line of Stapleton and Utica Township, thence East on the centerline of 160th Street, thence North along the centerline of Union Avenue (V56), thence East along the centerline of 160th Street (B33), thence South along the centerline of Vanderbilt Avenue, thence East along the centerline of 165th Street, thence South along the centerline of York Avenue the East line of Utica and Stapleton Township to the point of beginning including the City of Lawler.

WASHINGTON NO. 1 PRECINCT: Bounded by the NE corner of Washington Township, thence West along the centerline of 100th Street, the North line of Washington Township, thence South along the centerline of Fayette Avenue, the West line of Washington Township, thence East along the centerline of 140th Street, the South line of Washington Township, thence North along the centerline of LaSalle Avenue the East line of Washington Township to the point of beginning including the City of Alta Vista.

CITY OF NEW HAMPTON: The City of New Hampton is divided into four precincts with boundaries as provided in Ordinance #821 adopted by the New Hampton City Council on July 18, 2011, which shall be known as New Hampton Precincts 1, 2, 3 & 4.

SECTION 3. Supervisor Districts: As Chickasaw County is a Plan III County; that is, the supervisors are required to live in the districts in which they serve, the districts shall

be defined as follows:

DISTRICT 1: Bounded by NW corner of Deerfield Township, thence South along the centerline of Addison Avenue, thence East along the centerline of 190th Street, thence South along the centerline of Asherton Avenue, thence East along the centerline of Highway 18, till it intersects Beaver Creek, thence Southeasterly along the center of Beaver Creek till intersects with the center of Little Cedar River, continuing Southeasterly along the center of Little Cedar River till intersects with the centerline of Beaumont Avenue, thence South along the centerline of Beaumont Avenue, thence East along the centerline of 210th Street, thence South along the centerline of Durham Avenue, thence East along centerline of 230th Street, thence North along the centerline of Fayette Avenue, thence East along the centerline of 190th Street, thence North along the centerline of LaSalle Avenue, thence East on the centerline of 170th Street, thence North on the centerline of McCloud Avenue, thence East along the centerline of 170th Street, thence East on the centerline of 160th Street, thence North along the centerline of Union Avenue (V56), thence East along the centerline of 160th Street (B33), thence South along the centerline of Vanderbilt Avenue, thence East along the centerline of 165th Street, thence North along the centerline of York Avenue, thence West along the centerline of 100th Street (B16) to the point of beginning.

DISTRICT 2: Bounded by the SE corner of Bradford Township, thence West along the centerline of 310th Street, thence North along the centerline of Addison Avenue, thence East along the centerline of 190th Street, thence South along the centerline of Asherton Avenue, thence East along the centerline of Highway 18, till it intersects Beaver Creek, thence Southeasterly along the center of Beaver Creek till intersects with the center of Little Cedar River, continuing Southeasterly along the center of Little Cedar River till intersects with the centerline of Beaumont Avenue, thence South along the centerline of Beaumont Avenue, thence East along the centerline of 210th Street, thence South along the centerline of Durham Avenue, thence East along the centerline of 230th Street, thence South along the centerline of Fayette Avenue to the point of beginning.

DISTRICT 3: Bounded by the NE corner of Dayton Township, thence West along the centerline 190th Street, thence South along the centerline of Fayette Avenue (V17), thence East along the centerline of 310th Street, thence North along the centerline of McCloud Avenue and South Linn Avenue to the South city limit and including New Hampton Precincts 2 and 3 and from the North City limits of New Hampton on North Linn Avenue, thence North on LaSalle Avenue to the centerline of 190th Street and the point of beginning.

DISTRICT 4: Bounded by the corner of 170th Street and LaSalle Avenue in Jacksonville Township, thence East on the centerline of 170th Street, thence North along the centerline of McCloud Avenue, thence East along the centerline of 170th Street, thence East on the centerline of 160th Street, thence South along the East side of Jacksonville Township and the East side of New Hampton Township to the centerline of

250th Street, thence West of 250th Street to the centerline of McCloud Avenue, thence North along the centerline of McCloud Avenue and continuing North on the centerline of South Linn Avenue, North Linn Avenue and LaSalle Avenue to the centerline of 170th Street to the point of beginning including Precincts 1 and 4 of the City of New Hampton. The parts of Precincts 2 and 3 of the City of New Hampton lying East of North Linn Avenue and South Linn Avenue are not included in the district.

DISTRICT 5: Bounded by the corner in Utica Township at the corner of 165th Street and York Avenue, thence South along the centerline of York Avenue, thence West along the centerline of 310th Street, thence North along the centerline of McCloud Avenue, thence East along the centerline of 250th Street, thence North along the West side of Stapleton Township and the West side of Utica Township to the centerline of 160th Street, thence East along the centerline of 160th Street, thence North along the centerline of Union Avenue (V56), thence East along the centerline of 160th Street (B33), thence South along the centerline of Vanderbilt Avenue, thence East along the centerline of 165th Street to the point of beginning.


SECTION 4. Public Hearing required. Before the final adoption of the ordinance establishing the precincts, you must hold a public hearing. This hearing must be advertised in advance, as required by the Open Meetings Law Iowa Code, Chapter 49. 4
Public Hearing held

SECTION 5. Effective Date. New precinct boundaries become effective January 15, 2012. Iowa Code, Chapter 49.7. Publication of ordinance will be made after approval of

Chickasaw County's Plan has been received by the Secretary of State.

SECTION 6. Publication Notice. Iowa Code Section 49.11 requires that the revised boundaries of precincts be published three times at least thirty days before the next General Election.

Passed and adopted by the Chickasaw County Board of Supervisors this 29th day of August 2011.




Virgil M. Pickar Jr., Chairman

ATTEST:




Joan E. Knoll, Auditor




Rick Holthaus



Tim Zoll



John Andersen



Jason Byrne