

DEERFIELD

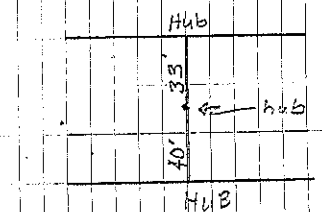
SOUTH

Sec. 28

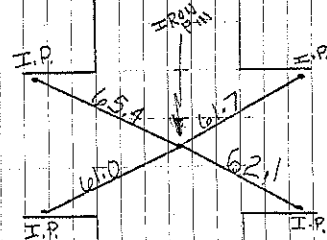
- A. Set stake 33' South of IRON  
POST  $\frac{1}{4}$  mile line with Fence To N.
- B. Found Established NEW Ties  
Found IRON PIN with Hub Alongside.  
RAISED & RETIED 8-31-65.  
Dug large hole at  $\frac{1}{2}$  mile COR. C.  
& Found Nothing. SET UP INSTR.  $\frac{1}{2}$   
way BETWEEN ENDS OF mile & SET  
IRON PIN AT COR. C. For CONST.  
Purpose only For line ON  $\frac{1}{2}$  of Road  
North & South. Found NO RECORDS  
of ESTABLISHED COR. C, SO FIGURE  
mile IS STRAIGHT, 8-31-65. J.D.

COR. C see ABOVE COR. B

P.O.T. SET IRON PIN For CONST. Purpose  
N $\frac{1}{4}$  COR.  $\frac{1}{2}$  of Road North & South 8-31-65.  
J.D.




COR. A



COR. B

8-31-65

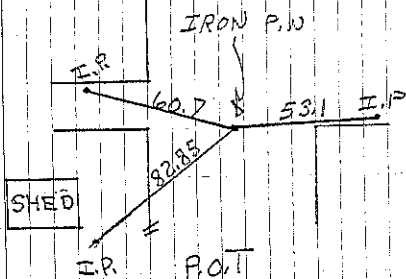


IRON PIN

COR. C

For CONST. ONLY North +  
South Line &  
8-31-65

Sec. 28



P.O.T.  
8-31-65  
E $\frac{1}{4}$  COR. OF  
NE $\frac{1}{4}$  SET For  
CONST. (only)