

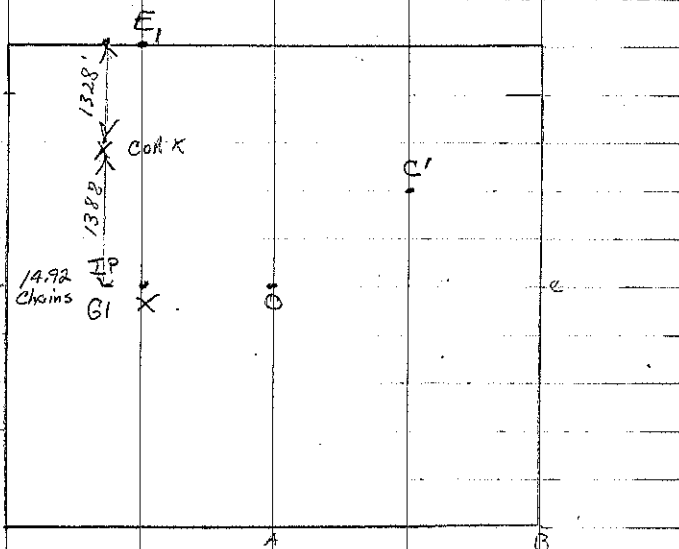
New Hampton

A Brick IP Found Brick & col I.P Above 8-9, 54

C Fnd 1/2" rebar w/cap 4-24-00 BK 2000 pg 0715

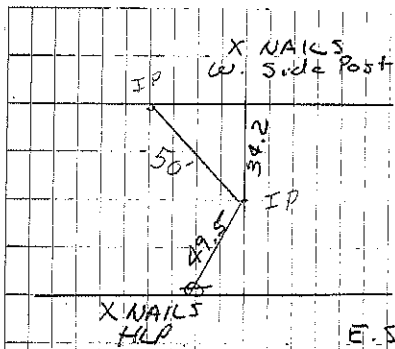
Cor G1 Measured 14.92 chains or 984.72 Feet  
East of W/4 corner 8-2-88 and found  
IP Flush with surface original road  
Established Book 3 page 290 14.92 chains  
out of Book 3 page 290 8-88

Cor X Fence To East 1328' South of  
Logan AVE Assumed to be 1/4 1/4 line  
For Const only (Wood Bridge)



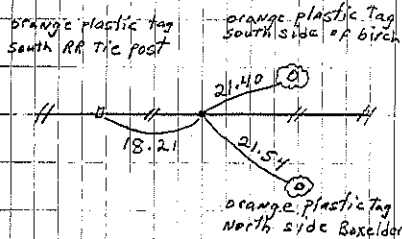
For Additional Tie see back of this book.

Sec 18



Cor A

CONSULTANT 2/11/93

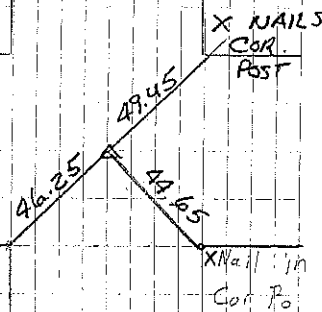


Cor C

Lyle TeKippe 4-20-00

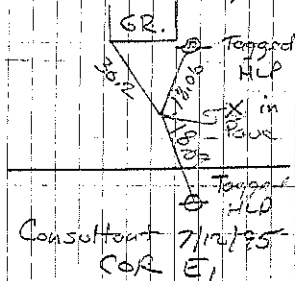
Steel Tag  
in fence Post

Cor G1 by Consultant  
7/12/95

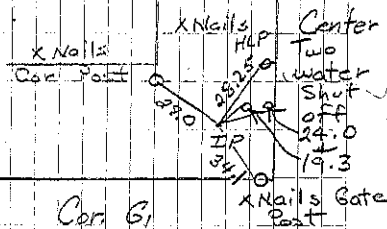


Cor B

CONSULTANT 2/11/93



Consultant 7/12/95  
COR E1



Cor G1

Found IP 8-2-88

Tied in (Who & When set?)  
IP 43' West of Steel Fence  
East

New Hampton Twp. Section 18

Cor. O Consultant tied in 7/12/95

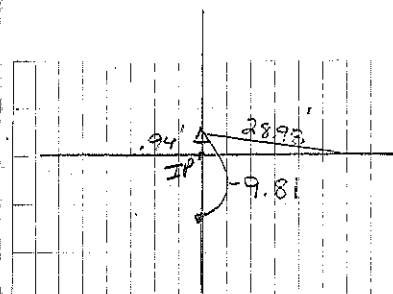
Cor. C<sub>1</sub> Set 1/2" rebar w/ 2" aluminum cap LS 7060

NH Twp Sec 23

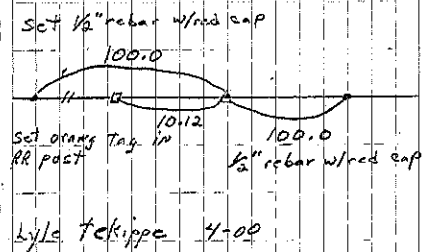
Cor. C E 1/4 corner set 1/2" rebar w/ 2" alum cap  
LS 7060

Cor. Y NH Twp Sec 15

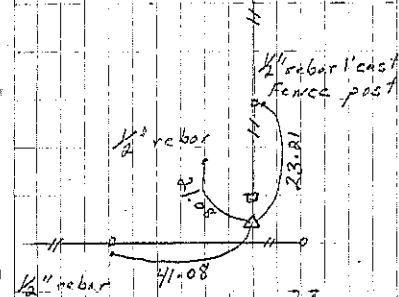
Set 1/2" rebar w/ 2" alum. cap 12-8-05. File 2005-2664



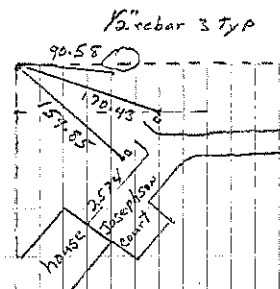
Cor. O  
Consultant 7/12/95



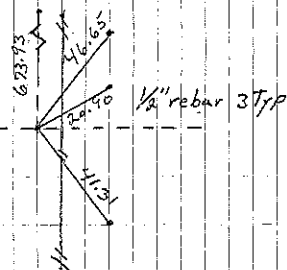
Cor. C<sub>1</sub>



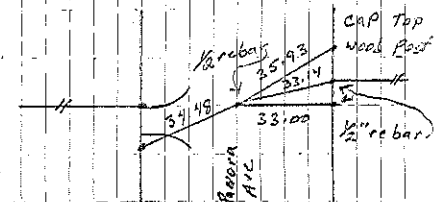
Cor. C 95-12  
Kyle Tekippe set 12-00



Cor. K Sec 10-95-12  
P. Harold End 5/8" pipe w/ alum cap  
5-22-07 File 2007-1047



Cor. A, Sec 10-95-12  
P. Harold set 1/2" rebar w/ 2" alum  
cap 5-22-07. File 2007-1047



Cor. Y  
P. Harold set 12-8-05  
Sec 15