

Section 8-94-14
 As referred to in
 Engr. Trc Book

2005-0712
 04-20-05

PREPARED BY: BRIAN J. DIEHL LS 13644 WHKS & CO. 1412 6th ST. S.W. MASON CITY, IOWA 50401 -- (641) 423-8271

SLSI 9-00

UNITED STATES PUBLIC LAND SURVEY CORNER CERTIFICATE

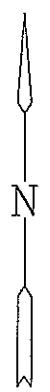
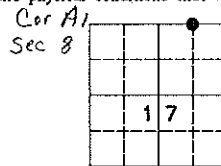
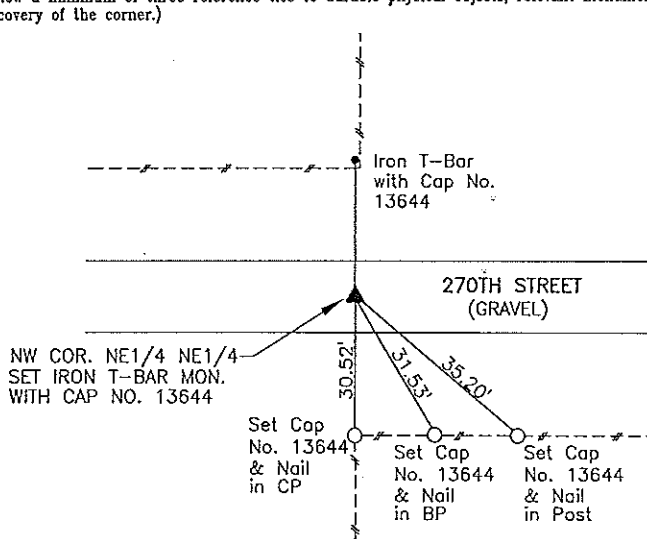
Land Survey Monuments Situated in Section 17⁸, Township 94 N, Range 14 W, of the Fifth Principle Meridian, CERRO GORDO Chick. County, Iowa
 Previously Recorded in NO RECORD in County Recorder's Office
(book, page, document number, etc.)

(Show reason for preparing this certificate, the evidence and detailed procedures used in establishing the corner positions and monumentation found or placed.)

Monument Description and Remarks: NW COR. NE1/4 NE1/4 - SET IRON T-BAR MONUMENT WITH L.S. CAP 13644 0.3' DEEP IN GRAVEL ROAD.

PLAN-VIEW

(Show a minimum of three reference ties to durable physical objects, relevant monuments and physical conditions that will enable recovery of the corner.)



Cor A1
 8-94-14

NO SCALE

I hereby certify that this land surveying document was prepared and the related survey work was performed by me or under my direct personal supervision and that I am a duly licensed Land Surveyor under the laws of the State of Iowa.


[Signature]
 Brian J. Diehl

Apr. 13, 2005
 Date

License number 13644.

My license renewal date is December 31, 2005

Sheets covered by this seal: 1



WHKS & CO.

Corners	List Corners To Be Indexed		
	Section	Twp	Range
NW COR. NE1/4 NE1/4	17	94	14