

PREPARED BY : North Star Land Surveyors LLC, 107 Pine Street, New Hampton, IA 50659, Phone : 641-330-8948

UNITED STATES PUBLIC LAND CORNER CERTIFICATE

OF: 35 95

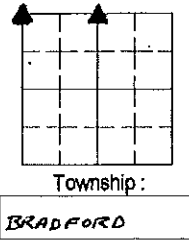
Land Survey Monuments situated in Section 35, Township 95 North, Range 14 West of the Fifth Principal Meridian, CHICKASAW County, Iowa. Previously recorded in None Previous in Office of County Recorder.
(book, page, document number, etc.)

Monument Description and Remarks :

NW CORNER: FOUND P.K. NAIL IN ASPHALT PAVEMENT PER COUNTY ENGINEER'S RECORD.
 REASON FOR RECORDING: NO PREVIOUS CERTIFICATE

N 1/4 CORNER: COUNTY ENGINEER'S RECORD INDICATES EITHER A "BOULDER" OR "1/2 BRICK" AT N 1/4 CORNER. DUG 3' X 3' X 2' DEEP. PROBED TO DEPTH OF 4'. NO READING WITH MAGNETIC W/LATOR. DID NOT FIND BRICK OR BOULDER. SET 3/4" X 2' LONG IRON PIPE WITH PLASTIC PLUG EMBOSSED 18149 4" DEEP. PIPE WAS SET ON NORTH AND SOUTH FENCE LINES AT DISTANCE SPLIT BETWEEN CORNER POSTS.
 REASON FOR RECORDING: NEW MONUMENTATION. AND NO PREVIOUS CERTIFICATE.

PLAN - VIEW

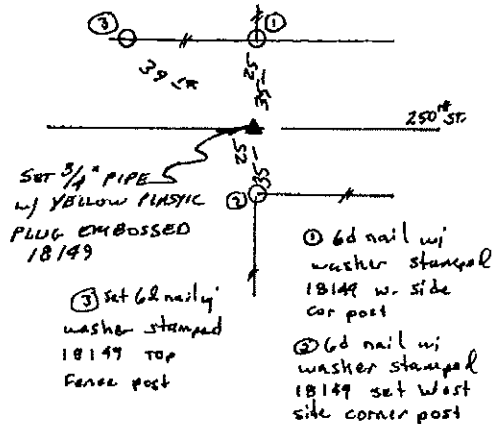
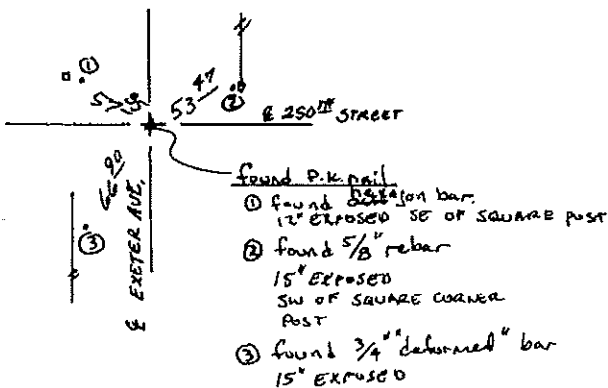


Cor. B
 Sec. 35-95-14


Cor. A
 Sec. 36-95-14

NW CORNER

N 1/4 CORNER



DATE OF FIELD WORK: NOVEMBER 2016



I hereby certify that this land surveying document was prepared and the related survey work was performed by me or under my direct personal supervision and that I am a duly Licensed Land Surveyor under the laws of the State of IOWA.
 Duane F. Nie License number 18149 Date 4/26/19
 My license renewal date is December 31, 2018
 Pages or sheets covered by this seal. This sheet only

List Corners to be Indexed

Corner	Section	Township	Range
NW Corner	1	94	14
N 1/4 Corner	1	94	14