

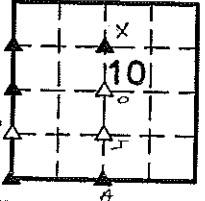
2006-1889

Scott A. Steinfadt LS, Ryken Engineering, 711 Park Avenue, Ackley, Iowa 50801 - Ph. 641-847-3273 - Fax 641-847-2303

UNITED STATES PUBLIC LAND SURVEY CORNER CERTIFICATE

OF 9


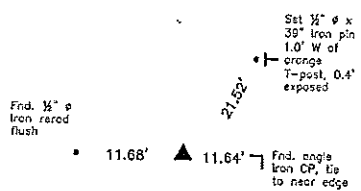
Land Survey Monuments situated in Section 10, Township 95 North, Range 14 West, of the Fifth Principal Meridian, Chickasaw County, Iowa, Previously recorded in (see below) in County Recorder's Office. NE Cor SE $\frac{1}{4}$ NW $\frac{1}{4}$ - Bk 158 Pg 477; S $\frac{1}{4}$ Cor - Bk 145 Pg 410; W $\frac{1}{4}$ Cor - Bk 158 Pg 475; NW Cor SW $\frac{1}{4}$ NW $\frac{1}{4}$ - Bk 158 Pg 477; SW Cor, SE Cor NE $\frac{1}{4}$ SW $\frac{1}{4}$, SW Cor NW $\frac{1}{4}$ SW $\frac{1}{4}$, Center Not Applicable. These corners were used for a survey in this section for Rausch Bros. Trucking, Inc. Con't to B & J, L.L.C.



- Legend**
- BC = Nail with Bottle Cap
 - ID = Inside Diameter
 - R/W = Iron ROW Nail
 - BP = Brace Post
 - OD = Outside Diameter
 - SFP = Steel 'T' Post
 - CP = Corner Post
 - FP = Power Pole
 - SW = Nail with Square Metal Washer
 - CMP = Corrugated Metal Pipe
 - PW = Nail with Plastic Washer
 - TP = Telephone Pedestal
 - CM = 4" Sq Concrete Monument with
 - RCP = Reinforced Concrete Pipe
 - TW = Nail with Round Metal Washer
 - 1/2" ϕ Iron rod in center (tie to rod)
 - RH = Red Head (Nail in wire)
 - WFP = Wood Fence Post
 - CX = Cut 'X'
 - ROW = Right of Way
 - X = X Nails
 - GP = Gate Post
 - RW = Nail with Reflective Round Washer

NE Cor. SE $\frac{1}{4}$ NW $\frac{1}{4}$

CO ENGR'S RECORD TIES



Cor. X
9-95-14

COR. X Consultant Set 1/2 IP w CAP, on line and equidistant between N $\frac{1}{4}$ and calculated center of section.

Monument Description, Remarks, and Plan View:

NE Cor. SE $\frac{1}{4}$ NW $\frac{1}{4}$ - History of Corner =
 1995, 8-17 - 'SET 1/2" ϕ REBAR W/CAP 7060' per Co Rec's Bk 158, Pg 477.
 1995, 11-8 - 'Set 1/2" ϕ Rebar w/Cap' per Co Rec's Bk 159, Pg 318.
 Co Engr's previous records do not indicate that corner was monumented.
 Co Engr's current records indicate that corner is monumented with 'Consultant Set 1/2 IP w Cap' with ties as shown above.
 Corner Recovery = Searched area with metal detector and excavated 0.5' x 0.5' x 0.5' deep hole at magnetic reading and near cross of two remaining ties and found 1/2" ϕ orange capped (#7060) iron rod, 0.1' deep and 11.5' \pm W of fence line remnants N-S. Location of monument found matches that of record, monument found matches that of record, and record ties are within reason. Therefore, used rod as the correct corner. All ties are plumb distance unless indicated otherwise.

This certificate is being prepared because there are no longer three valid ties of record.



I hereby certify that this land surveying document was prepared and the related survey work was performed by me or under my direct personal supervision and that I am a duly licensed Land Surveyor under the laws of the State of Iowa.

Scott A. Steinfadt

SCOTT A. STEINFADT, LS
 Date: 9-7-06 License number: 14677
 My license renewal date is December 31, 2006

Pages or sheets covered by this seal: 1 - 5

List Corners to be Indexed			
Corners	Section	Twp	Range
NE Cor SE $\frac{1}{4}$ NW $\frac{1}{4}$	10	T95N	R14W
S $\frac{1}{4}$ Cor	10	T95N	R14W
SW Cor	10	T95N	R14W
W $\frac{1}{4}$ Cor	10	T95N	R14W
SE Cor NE $\frac{1}{4}$ SW $\frac{1}{4}$	10	T95N	R14W
SW Cor NW $\frac{1}{4}$ SW $\frac{1}{4}$	10	T95N	R14W
Center	10	T95N	R14W
NW Cor SW $\frac{1}{4}$ NW $\frac{1}{4}$	10	T95N	R14W