

Prepared by & Return to: Herold - Reicks Surveying, 10 East Main Street, New Hampton, IA 50659, Ph. 641-394-2725

## UNITED STATES PUBLIC LAND SURVEY CORNER CERTIFICATE

Land Survey Monuments situated in Section **8**, Township **95** North, Range **13** West of the Fifth Principal Meridian, **Chickasaw** County, Iowa. 1.) Not previously recorded, 2.) Previously recorded in Bk. 156 , Pg. 237 in the County Recorder's office.

This certificate is being prepared in compliance with Iowa Code Chapter 355.11 because:




- 1  There is no certificate on file for this corner.
- 1 & 2  There are no longer three valid ties of record.
- 2  There are changes to reference ties of record.
- 1  There is change of monumentation of record.
- 2  To clarify description of record monument (ties).

Monument Description and Remarks:

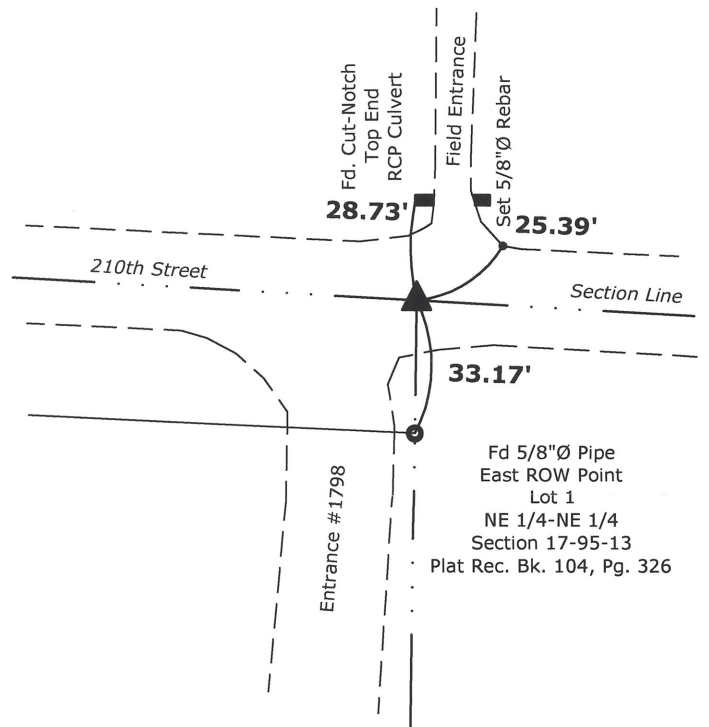
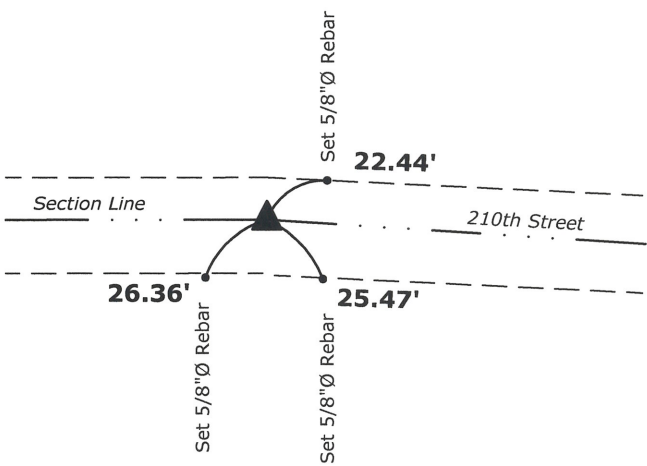
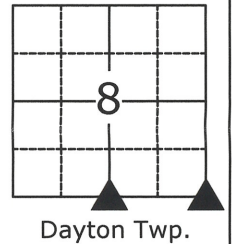
- 1.) S 1/4 Corner Section 8-95-13**, Fd. Granite Stone w/1" Square Iron Bar on East side, 24" deep  
Set 5/8"Ø rebar w/2"Ø aluminum cap PLS 15525 Over Stone, Corner recovered from information obtained from the County Engineer's Office in Field Book "Dayton Twp. Corner Ties", Corner "B" Section 8
- 2.) SE Corner Section 8-95-13**, Fd. 3/4"Ø Iron Pin from information on the previous Section Corner Certificate, 2 of the previous ties were missing, added 2 new ties in order to perpetuate the Corner Monument.

### PLAN - VIEW

(Show a minimum of three reference ties to durable physical objects, relevant monuments and physical conditions that will enable recovery of the corner.)



Sec. 8  
T95N  
R13W



**1.) S 1/4 Corner Section 8-95-13**

Fd. Granite Stone w/1" Square Iron Bar on East side, 24" deep  
Set 5/8"Ø rebar w/2"Ø aluminum cap PLS 15525 Over Stone

**2.) SE Corner Section 8-95-13**

Fd. 3/4"Ø Iron Pin



I hereby certify that this land surveying document was prepared and the related survey work was performed by me or under my direct personal supervision and that I am a duly licensed Land Surveyor under the laws of the State of Iowa.

*Paul R. Herold* 8-12-15

Paul R. Herold Date:

License number 15525

My license renewal date is December 31, 2016.

Sheets covered by this seal: Individual sheet only

List Corners to be Indexed

Corners	Section	Twp.	Range
S 1/4	8	95	13
SE	8	95	13

Project Number: 2015-111

FB: Chickasaw County 6, Pgs. 75-76