

FILED 2005 - 0174

RECORDER'S OFFICE
CHICKASAW COUNTY, IOWA

Sec # 700
2005 JAN 28 AM 8 38

CINDY MESSERSMITH
COUNTY RECORDER

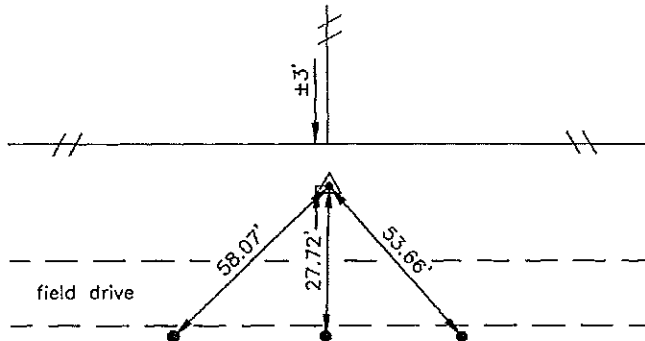
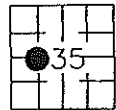
Prepared by: Erdman Engineering, P.C., 708 Commerce Drive, P.O. Box 246, Decorah, Iowa 52101 (563) 382-4194

United States Public Land Survey Corner Certificate

of
Land Survey Monuments situated in Section 35, Township 95, Range 13 West of
the 5th Principal Meridian in Chickasaw County, Iowa. Previously recorded in
does not apply in the county Recorder's Office.


Monument Description and Remarks: This certificate is prepared in accordance with
Section 193C of the Code of Iowa. No previous certificate has been filed for this
corner location. We found no record of the W 1/8 Corner being set. We found no evidence
of a monument in the field other than an existing fence corner with fence lines running
east, west, and north. We found the W 1/4 Corner, N 1/4 Corner, E 1/4 Corner, and the S 1/4
Corner. From these monuments we computed the theoretical location for the Center
Section at the intersection of the lines from the 1/4 Corners. From this location we
computed the theoretical location for the W 1/8 Corner on line and equidistant between
the W 1/4 Corner and the Center Section. This location is ±7' west and ±3' south of the
existing corner post. Accepting the north-south fence line, we set a 3/4" diameter steel
bar with 2" aluminum cap #11442 on line between the W 1/4 Corner and the E 1/4 Corner
and in line with the fence line running north as the W 1/8 Corner of Section 35,
Township 95 North, Range 13 West.

Plan-View



All ties are 1/2" ø steel
bars in uncultivated
area of field

Cor. I



I hereby certify that the survey work was completed
and this certificate was prepared by me or under my
direct supervision and that I am a duly registered
land surveyor under the laws of the State of Iowa.

Signature: Lindsay Erdman
Lindsay Erdman, P.E. and P.L.S. Iowa License Number 11442

Date: 1/27/05

My license renewal date is December 31, 2008

Corner(s) to be Indexed

| Corner | Section | Township | Range |
|--------|---------|----------|-------|
| W 1/8 | 35 | 95 | 13 |