

Chickasaw Co. Recorder  
 Cindy Messersmith  
**Fee Book 2008-1016**  
 05/27/2008 @0311PM  
 SCC SEC COR CERT  
 Book: Page: # Pages: 1  
 Total Fees: \$7.00

Section 36-96-14  
 As referred to in  
 Engr. T.C. Book.

PREPARED BY : North Star Land Surveyors LLC, 107 Pine Street, New Hampton, IA 50659, Phone : 641-394-3448

**UNITED STATES PUBLIC LAND CORNER CERTIFICATE**

OF:

Land Survey Monuments situated in Section 36, Township 96 North, Range 14 West  
 of the Fifth Principal Meridian, Chickasaw County, Iowa. Previously recorded in  
 none previous in Office of County Recorder.

(Book, page, document number, etc.)

(Show reason for preparing this certificate, the evidence and detailed procedures used in establishing the corner positions and monumentation found or placed.)

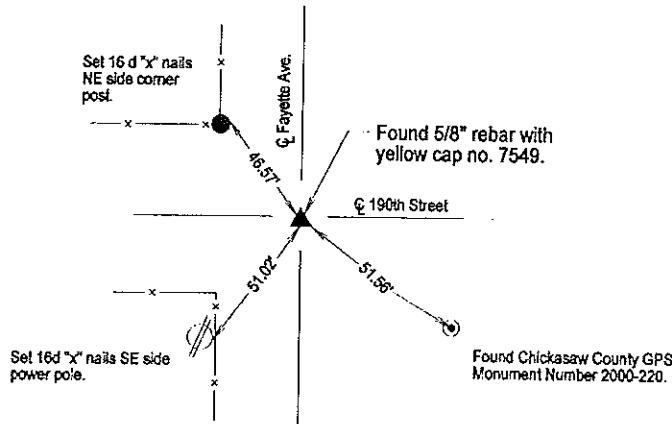
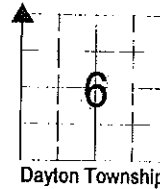
**Monument Description and Remarks :**

NW Corner Section 6 Twp. 95 Rng. 13 W. : Found 5/8" rebar with yellow cap number 7549 flush with gravel road surface. Drove down to depth of 4 inches to preserve monument. Left broken cap above rebar. Rebar was shown as set from ties per non-recorded survey by Thomas V. Craft dated 25 March, 1987. Did not find previous reference ties.  
 Reason for recording: Modified monumentation and no previous certificate on record.




**PLAN-VIEW**

(Show a minimum of three reference ties to durable physical objects, relevant monuments and physical conditions that will enable recovery of the corner.)



Cor B  
 36-96-14

NW Corner Section 6 Twp. 95 Rng. 13 W.



I hereby certify that this land surveying document was prepared and the related survey work was performed by me or under my direct personal supervision and that I am a duly LICENSED LAND SURVEYOR under the laws of the State of IOWA.

Duane F. Nie May 27, 2008  
 Duane F. Nie License number 18149 Date  
 My license renewal date is December 31, 2008  
 Pages or sheets covered by this seal. This page only

List Corners to be Indexed

Corner	Section	Township	Range
NW Cor.	6	95	13