



Prepared by: Erdman Engineering, P.C., 708 Commerce Drive, P.O. Box 246, Decorah, Iowa, (563)382-4194

UNITED STATES PUBLIC LAND SURVEY CORNER CERTIFICATE
 OF

Land Survey Monuments situated in Section 24, Township 96 North, Range 14 West, of
 the Fifth Principal Meridian, Chickasaw County, Iowa, Previously recorded in does not apply in the
 County Recorder's Office.

Monument Description and Remarks:

This certificate is prepared in accordance with Section 355.11 of the Code of Iowa. No previous certificates have been filed for these corner locations.

Center Section: We found no record of the Center of Section 24 being set. We found no evidence of a monument in the field other than an existing fence corner with fence lines running south and west. We found the W 1/4 Corner, E 1/4 Corner, N 1/4 Corner and the S 1/4 Corner. We computed the location of the Center Section at the intersection of the opposite quarter corners. This location was approximately in line with the fence running south and ±6' north of the fence running west. We used the existing fence corner as the Center of Section 24, Township 96 North, Range 14 West. We set a 1/2" diameter steel bar with 1 1/2" aluminum cap #11442 on the north side of the post.

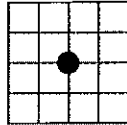
N 1/8 Corner: We found no record of the N 1/8 Corner being set. We found no evidence of a monument in the field other than an existing fence corner with a fence line running east and west. We found the N 1/4 Corner and the set the Center Section. We computed the location of the N 1/8 Corner on line and midway between the N 1/4 and the Center Section. This location was approximately ±2' north of the fence line running east and west. We set a 1/2" diameter steel bar with 1 1/2" aluminum cap #11442 on line between the N 1/4 Corner and the Center Section and in the east-west fence line as the N 1/8 Corner of Section 24, Township 96 North, Range 14 West.

PLAN-VIEW

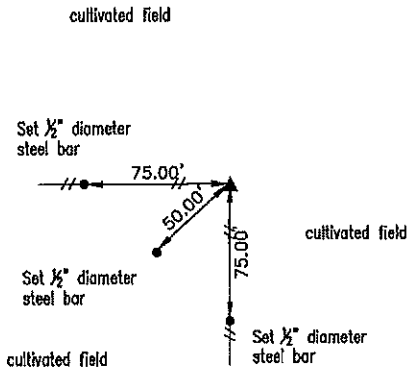
(NOT TO SCALE)

Center Section

Existing fence corner.
 Set 1/2" diameter steel
 bar with 1 1/2" aluminum
 cap #11442 on north
 side of the post.



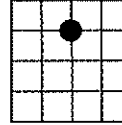
SECTION 24



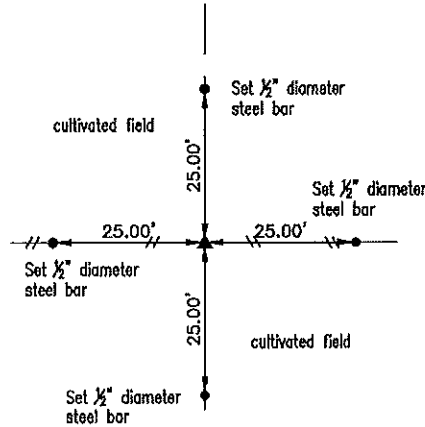
Col O
 24-96-14

N 1/8 CORNER

Set 1/2" diameter steel
 bar with 1 1/2" aluminum
 cap #11442




SECTION 24



Col Y
 24-96-14

I hereby certify that this land surveying document was prepared and the related survey work was performed by me or under my direct personal supervision and that I am a duly licensed Land Surveyor under the laws of the State of Iowa.



Lindsay Erdman 3/18/19
 Date

Lindsay Erdman, P.E. & P.L.S.
 Licensed Professional Land Surveyor
 Iowa License Number 11442
 My License renewal date is December 31, 2020
 Pages or sheets covered by this seal: THIS SHEET ONLY

List Corner(s) to be Indexed

Corner(s)	Section	Township	Range
C.S.	24	96N	14W
N 1/8	24	96N	14W

ERDMAN
ENGINEERING, P.C.
 CIVIL ENGINEERING & LAND SURVEYING
 Decorah, Iowa