



Prepared by: Erdman Engineering, P.C., 708 Commerce Drive, P.O. Box 246, Decorah, Iowa, (563)382-4194

UNITED STATES PUBLIC LAND SURVEY CORNER CERTIFICATE
 OF

Land Survey Monuments situated in Section 36, Township 97 North, Range 14 West, of the Fifth Principal Meridian, Chickasaw County, Iowa, Previously recorded in does not apply in the County Recorder's Office.

Monument Description and Remarks:

This certificate is prepared in accordance with Section 355.11 of the Code of Iowa. No previous certificates have been filed for these corner locations.

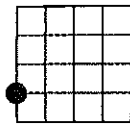
WSW 1/8 Corner: We found no record of the WSW 1/8 Corner being set. We found no evidence of a monument in the field other than an existing fence line running north and south. We found the SW Corner and set the W 1/4 Corner. We set a 5/8" diameter steel bar with pink plastic cap #11442 on line and midway between the SW corner and the W 1/4 Corner as the WSW 1/8 Corner of Section 36, Township 97 North, Range 14 West.

SW 1/16 Corner: We found no record of the SW 1/16 Corner being set. We found no evidence of a monument in the field. We found the SW Corner and the S 1/4 Corner. We set the W 1/4 Corner, Center Section, WSW 1/8 Corner, S 1/2 Corner and the SSW 1/4 Corner. We computed the location of the W 1/8 Corner. We set a 5/8" diameter steel bar with pink plastic cap #11442 at the intersection of the lines from the midpoints of the four sides of the Southwest Quarter as the SW 1/16 Corner of Section 36, Township 97 North, Range 14 West.

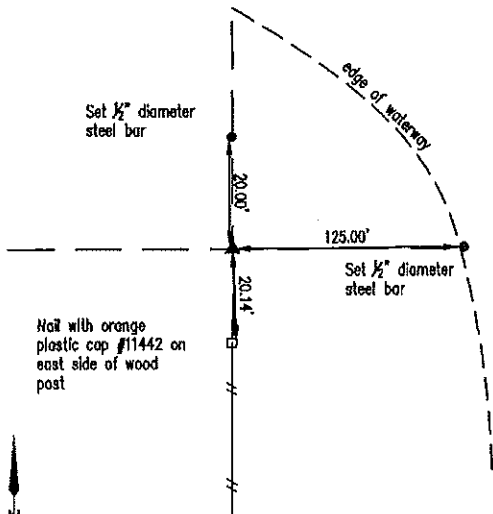
PLAN-VIEW
 (NOT TO SCALE)

WSW 1/8 CORNER

Set 5/8" diameter steel bar with pink plastic cap #11442



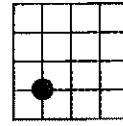
SECTION 36



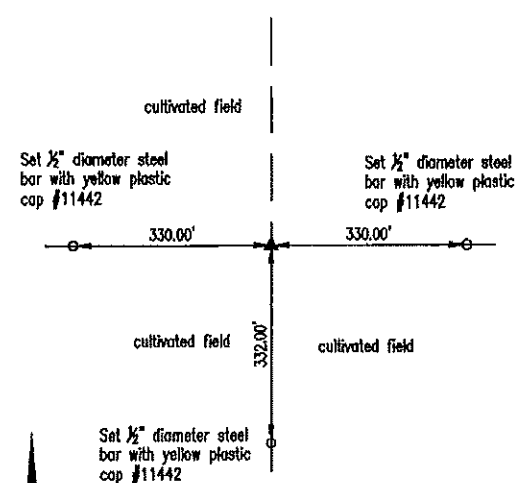
Cor B₁ - 35-97-14

SW 1/16 CORNER

Set 5/8" diameter steel bar with pink plastic cap #11442



SECTION 36



Cor I - 36-97-14

I hereby certify that this land surveying document was prepared and the related survey work was performed by me or under my direct personal supervision and that I am a duly licensed Land Surveyor under the laws of the State of Iowa.



Lindsay Erdman 10/16/20
 Date

Lindsay Erdman, P.E. & P.L.S.
 Licensed Professional Land Surveyor
 Iowa License Number 11442
 My License renewal date is December 31, 2020
 Pages or sheets covered by this seal: THIS SHEET ONLY

List Corner(s) to be Indexed

| Corner(s) | Section | Township | Range |
|-----------|---------|----------|-------|
| WSW 1/8 | 36 | 97N | 14W |
| SW 1/16 | 36 | 97N | 14W |

ERDMAN ENGINEERING, P.C.

CIVIL ENGINEERING & LAND SURVEYING
 Decorah, Iowa