

Chickasaw Co. Recorder
 Cindy Messersmith
Fee Book 2014-0824
 06/30/2014 @1021AM
 SCC: SEC COR CERT
 BOOK: Page: # Pages: 1
 Total Fees: \$7.00

Prepared by/Return to: FEHR GRAHAM, 128 S. Vine Street, West Union IA 52175 - Ph: (563)422-5131

UNITED STATES PUBLIC LAND SURVEY CORNER CERTIFICATE
 OF

Land Survey Monuments situated in Section 3, Township 94 North, Range 12 West of the Fifth Principal Meridian, Chickosow County, Iowa.
 Previously recorded in Book 162, Page 341 in County Recorder's Office.
(book, page, document number, etc.)

(Show reason for preparing this certificate, the evidence and detailed procedures used in establishing the corner positions and monumentation found or placed.)

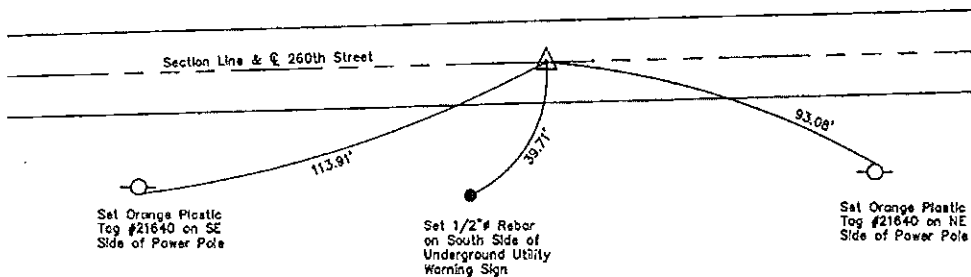
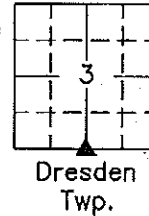
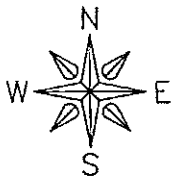
Monument Description and Remarks: S1/4 Corner of Section 3--T94N--R12W:

Found 1"Ø pipe matching description of existing monument of record and accepted found monument as the S1/4 of Section 3. Updating certificate because all ties of record were missing and three new ties were added.

PLAN VIEW

Project Number 14-353

Show a minimum of three reference ties to durable physical objects, relevant monuments and physical conditions that will enable recovery of the corner.



S1/4 Corner of Sec. 3--T94N--R12W
 Found 1"Ø Pipe



I hereby certify that this land surveying document was prepared and the related survey work was performed by me or under my direct personal supervision and that I am a duly licensed Land Surveyor under the laws of the State of Iowa.

Matthew J. McElree 6-27-14
 Matthew J. McElree, P.L.S. Date
 License Number: 21640
 My license renewal date is December 31, 2014.
 Sheets covered by this seal: This Sheet Only

List Corners to be Indexed

Corners	Section	Twp.	Range
S1/4	3	94N	12W