

Herald - Reicks Surveying, 25 1/2 East Main Street, Suite 204, New Hampton, IA 50659, Ph. 641-394-2725

UNITED STATES PUBLIC LAND SURVEY CORNER CERTIFICATE

Land Survey Monuments situated in Section ³11, Township 94 North, Range 11 West of the Fifth Principal Meridian, Chickasaw County, Iowa. Previously recorded in 1.) Doc. #2003-1481, 2.) Doc. #2003-1480 in the Chickasaw County Recorder's office.

This certificate is being prepared in compliance with Iowa Code Chapter 355.11 because:

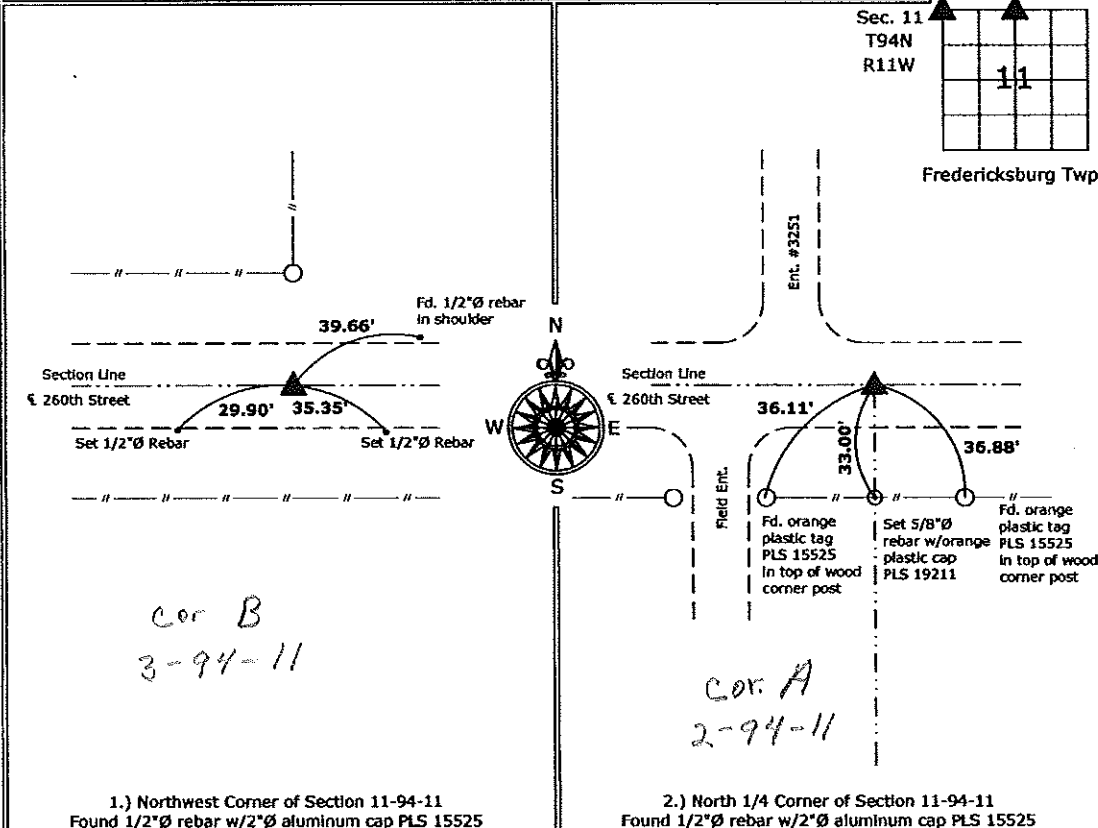
- There is no certificate on file for this corner.
- 1,2. There are no longer three valid ties of record.
- There are changes to reference ties of record.
- There is change of monumentation of record.
- To clarify description of record monument (ties).

Monument Description and Remarks:

- 1.) **Northwest Corner:** Found 1/2"Ø rebar w/ 2"Ø aluminum cap PLS 15525 from information obtained from the previous section corner certificate.
- 2.) **North 1/4 Corner:** Found 1/2"Ø rebar w/ 2"Ø aluminum cap PLS 15525 from information obtained from the previous section corner certificate.

PLAN - VIEW

(Show a minimum of three reference ties to durable physical objects, relevant monuments and physical conditions that will enable recovery of the corner.)



1.) Northwest Corner of Section 11-94-11
 Found 1/2"Ø rebar w/2"Ø aluminum cap PLS 15525

2.) North 1/4 Corner of Section 11-94-11
 Found 1/2"Ø rebar w/2"Ø aluminum cap PLS 15525



I hereby certify that this land surveying document was prepared and the related survey work was performed by me or under my direct personal supervision and that I am a duly licensed Land Surveyor under the laws of the State of Iowa.

Kirk D. Reicks 10-7-09
 Kirk D. Reicks Date:

License number 19211
 My license renewal date is December 31, 2010.
 Sheets covered by this seal: Individual sheet only

List Corners to be Indexed			
Corners	Section	Twp.	Range
NW	11	94	11
N1/4	11	94	11

Project Number: 2009-129

FB: Chickasaw County 2, Pg. 20

Section 3-94-11
As referred to in
Engr. Tie Book

FILE NO. 2003-1481
BOOK PAGE

203 JUL 14 AM 9:29

CINDY MESSERSMITH
CHICKASAW CO. RECORDER

TeKIPPE ENGINEERING, P.C., 128 South Vine Street, West Union, Iowa 52175 Phone (563) 422-5131

UNITED STATES PUBLIC LAND SURVEY CORNER CERTIFICATE

OF 3
Land Survey Monuments situated in Section 11, Township 94 North, Range 11 West of the Fifth Principal Meridian, CHICKASAW County, Iowa.
Previously recorded in none in County Recorder's Office.
(book, page, document number, etc.)


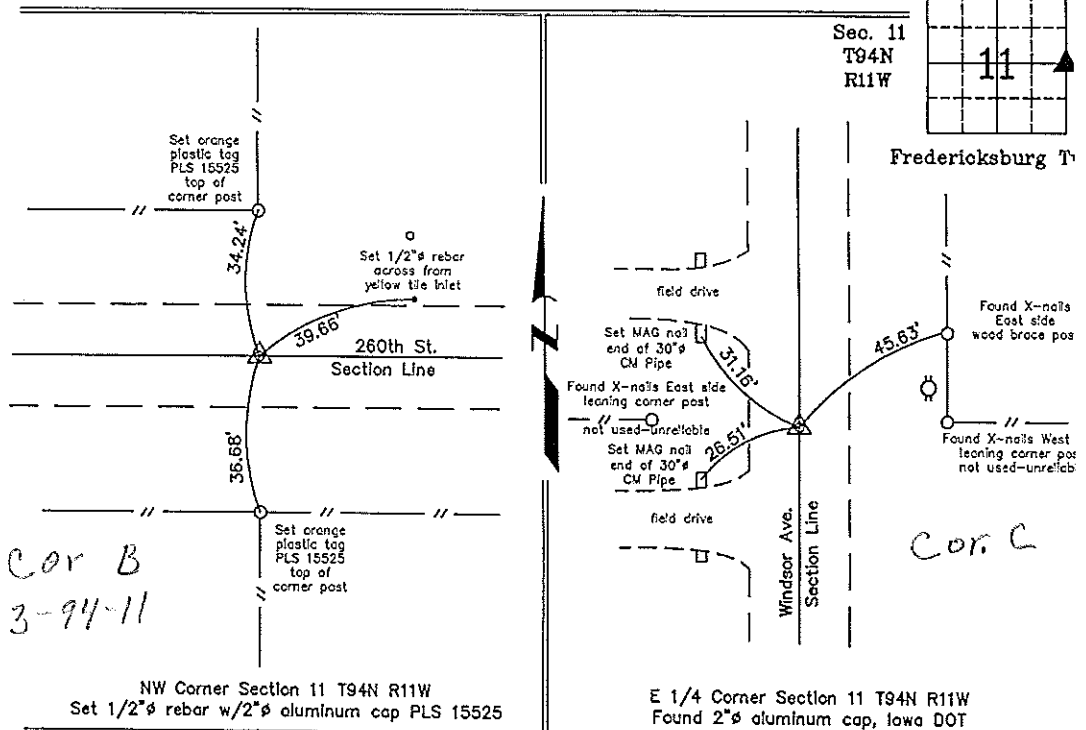
(Show reason for preparing this certificate, the evidence and detailed procedures used in establishing the corner positions and monumentation found or placed.)

Monument Description and Remarks: **NW Corner Section 11 T94N R11W:** The gas pipe indicated in the Chickasaw County Engineer's Field Book, Fredericksburg Twp., Section 3-94-11, Corner 'B' was not found. Set 1/2" ϕ rebar w/2" ϕ aluminum cap PLS 15525 on the Centerline of 260th St. on the extension of the Section Line fence.
E 1/4 Corner Section 11 T94N R11W: Found 2" ϕ aluminum cap, Iowa DOT, with information obtained from a Corner Stone Survey made by Robert R. Burns, Jr., for Iowa DOT Project F-18-7(19)--21-19, Chickasaw County.

PLAN - VIEW

Project Number 03090.LS
FB. 46K PG. 7-8

(Show a minimum of three reference ties to durable physical objects, relevant monuments and physical conditions that will enable recovery of the corner.)



I hereby certify that this land surveying document was prepared and the related survey work was performed by me or under my direct personal supervision and that I am a duly licensed Land Surveyor under the laws of the State of Iowa.

Paul R. Herold 5-12-03
Paul R. Herold Date
License number 15525
My license renewal date is December 31, 2004.
Sheets covered by this seal: Individual

List Corners to be Indexed			
Corners	Section	Twp.	Range
NW	11	94N	11W
E 1/4	11	94N	11W

Filed 5-19-03

X:\Section Corners\Sec. 11\11-94-11a.dwg

County Engineer
Cindy Messersmith