

Prepared By: Andrew J. Smith, Veenstra & Kimm, Inc. 2800 Fourth St. SW, Mason City, Iowa (641) 421-8008

UNITED STATES PUBLIC LAND SURVEY CORNER CERTIFICATE

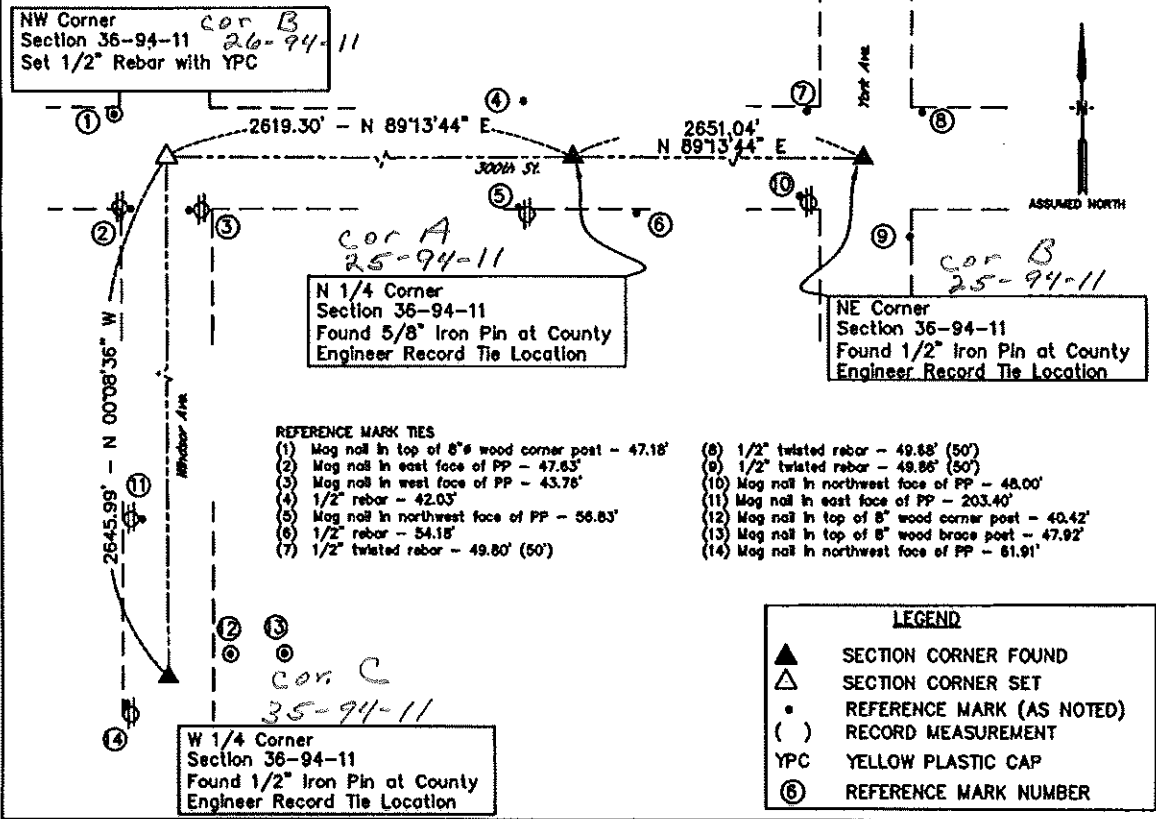
36 OF

Land Survey Monuments situated in Section 36, Township 94N, Range 11W, of the Fifth Principal Meridian,
 Chickasaw County, Iowa. Previously recorded in Doc. # N/A in County Recorder's Office.

Monument Description and Remarks: NW Corner: Dug and probed for stone, no monument found, no County Engineers Ties remaining, and no corner tie certificate on file. Set 1/2" iron rod with YPC at intersection of line extended between NE corner and N 1/4 corner and splitting existing fences to the south. Corner falls near centerline of roads north, south, east and west.
N 1/4 Corner: Found 5/8" iron pin 12" +/- deep at County Engineer Record Location. No ties remaining and no corner tie certificate on file, re-tied.
NE Corner: Found 1/2" iron pin at County Engineer Record Location. No corner tie certificate on file, retied.
W 1/4 Corner: Found 1/2" iron pin at County Engineer Record Location. No ties remaining and no corner tie certificate on file, re-tied.

PLAN - VIEW


(Show a minimum of three reference ties to durable physical conditions that will enable recovery of the corner.)



I hereby certify that this Land Surveying document was prepared and the related survey work was performed by me or under my direct personal supervision and that I am a duly licensed Land Surveyor under the laws of the State of Iowa.


Andrew J. Smith 6/14/11
 Andrew J. Smith Date

License Number 14233
 My license renewal date is December 31, 2011



VEENSTRA & KIMM, INC.

PROJECT NO.: Cahoy - 36-94-11
 SHEET 1 OF 1



LAND CORNER TO BE INDEXED

| Corners | Sections | Twp | Range |
|---------|----------|-----|-------|
| NW | 36 | 94N | 11W |
| N 1/4 | 36 | 94N | 11W |
| NE | 36 | 94N | 11W |
| W 1/4 | 36 | 94N | 11W |

