

UNITED STATES PUBLIC LAND SURVEY CORNER CERTIFICATE

OF

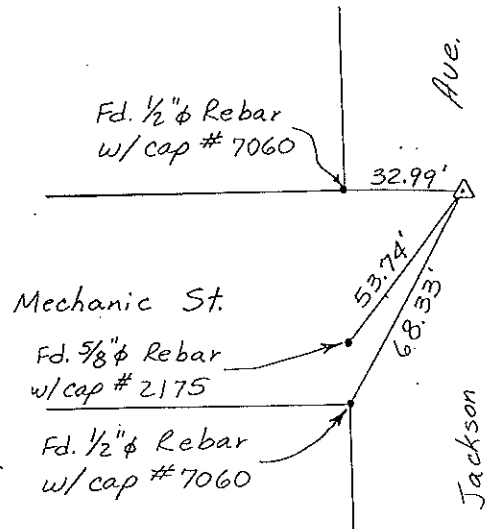
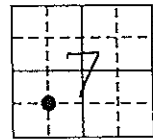
Land Survey Monuments situated in Section 7, Township 94 NORTH, Range 11 WEST, of the Fifth Principal Meridian, CHICKASAW County, Iowa. Previously recorded in (NONE) in County Recorder's Office.

(Show reason for preparing this certificate, the evidence and detailed procedures used in establishing the corner positions and monumentation found or placed.)

Monument Description and Remarks: NW CORNER, SE 1/4 - FR'L. SW 1/4, SECTION 7 - T94N, R11W: SET 1/2" φ REBAR W/ CAP FROM RECORDS.

PLAN - VIEW

(Show a minimum of three reference ties to durable physical objects, relevant monuments and physical conditions that will enable recovery of the corner.)



Not 1/4 1/4 cor
See following
Page

Cor. I

NW CORNER, SE 1/4 - FR'L. SW 1/4, SECTION 7 - T94N - R11W

I hereby certify that the survey work was completed and this certificate was prepared by me or under my direct personal supervision and that I am a duly registered land surveyor under the laws of the state of Iowa.

Signature: Lyle G. TeKippe
Name typed or printed: Lyle G. TeKippe


Date: 1-6-93 Reg. No. 7060

My Registration Expires December 31, 1994

Comers	List Corners to be Indexed	Section	Twp	Range
NW Cor.		7	94N	11W
		SE 1/4 - FR'L. SW 1/4		

Cor. I
Sec 7-9411
Placed in tie Book
1/28/93

SEAL



AFFIDAVIT OF
LYLE G. TEKIPPE

CORRECTION OF UNITED STATES PUBLIC LAND CORNER CERTIFICATE

cor I

This statement is to clarify that the Section Corner Certificate of the Northwest Corner of the Southeast Quarter of the Fractional Southwest Quarter of Section 7, Township 94 North, Range 11 West of the 5th P.M., Chickasaw County, Iowa, as prepared by me, recorded January 28, 1993, in Book 151, page 128, on file in the Chickasaw County Recorder's office, was made in error.

The survey monument shown as the Section Corner is determined not to be the Quarter-Quarter Section Corner.

Surveyor's Certificate

I hereby certify that this land surveying document was prepared by me or under my direct personal supervision and that I am a duly Registered Land Surveyor under the laws of the State of Iowa.

Signed: Lyle G. TeKippe
Lyle G. TeKippe, P.E. & L.S.
Iowa License #7060

Subscribed and sworn to before me by Lyle G. TeKippe this 30th day of June, 1993.



Karen K. Ford
Notary Public in and for the
State of Iowa
(Karen K. Ford)

TeKIPPE ENGINEERING, P.C.
128 South Vine Street
West Union, Iowa 52175
Phone #319/422-5131

"County Engineer's Copy