

2004 DEC 23 ^{Dec 7.00} AM 11 10

CINDY MESSERSMITH
COUNTY RECORDER

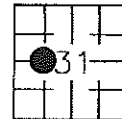

Prepared by: Erdman Engineering, P.C., 708 Commerce Drive, P.O. Box 246, Decorah, Iowa 52101 (563) 382-4194

United States Public Land Survey Corner Certificate
of

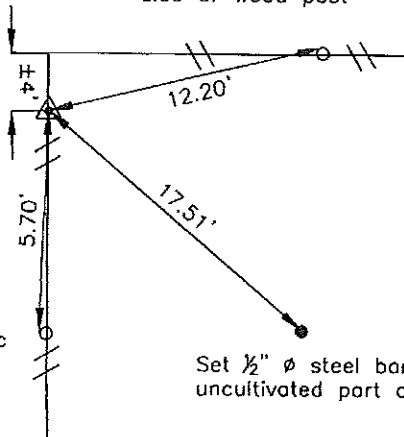
Land Survey Monuments situated in Section 31, Township 97, Range 12 West of
the 5th Principal Meridian in Chickasaw County, Iowa. Previously recorded in
does not apply in the county Recorder's Office.

Monument Description and Remarks: This certificate is prepared in accordance with
Section 193C of the Code of Iowa. No previous certificate has been filed for this
corner location. We found no record of the W 1/8 Corner as being set. We found no
evidence of a monument in the field other than an existing fence corner with fences
running south and east. We found the W 1/4 Corner and the E 1/4 Corner. We set a 1/2"
diameter steel bar with 2" aluminum cap #11442 on line between the W 1/4 Corner and
the E 1/4 Corner and in line with the fence line running south as the W 1/8 Corner of
Section 31, Township 97 North, Range 12 West.

Plan-View



Noil with orange plastic
cap #11442 on north
side of wood post



Noil with orange plastic
cap #11442 on west
side of wood post

Set 1/2" ø steel bar in
uncultivated part of field

Cor P

I hereby certify that the survey work was completed
and this certificate was prepared by me or under my
direct supervision and that I am a duly registered
land surveyor under the laws of the State of Iowa.

Signature Lindsay Erdman
Lindsay Erdman, P.E. and P.L.S. Iowa License Number 11442

Date: 12/16/04

My license renewal date is December 31, 2004

Corner(s) to be Indexed

Corner	Section	Township	Range
W 1/8	31	97	12