

Section 3-95-12
 As referred to in
 Engr Tie Book

File No. 2002-0936

Harlan K. Schuck, L.S., Ryken Engineering, 711 Park Avenue, Ackley, IA. 50601-Ph. 641-847-3273

UNITED STATES PUBLIC LAND SURVEY CORNER CERTIFICATE
 OF

Land Survey Monuments situated in Section 10 3, Township 95, Range 12, of the Fifth Principal Meridian, CHICKASAW County, Iowa,

Previously recorded in Not Applicable in County Recorder's Office

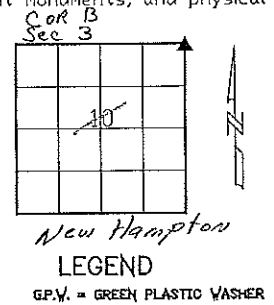
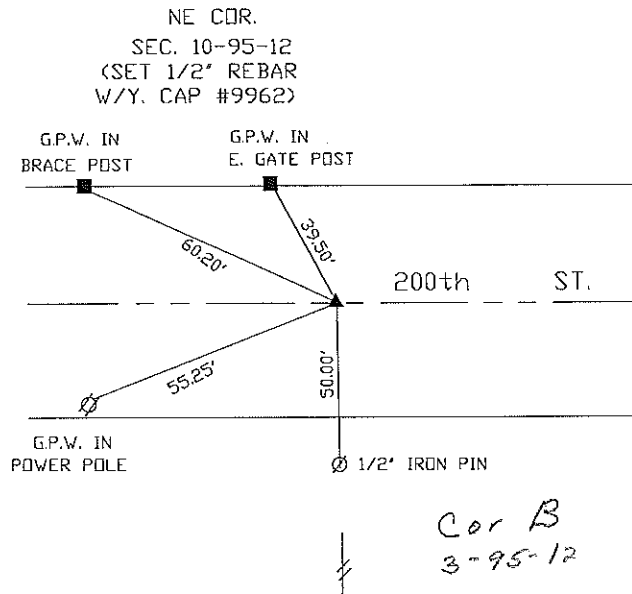
(Show reason for preparing this certificate, the evidence and detailed procedures used in establishing the corner positions and monumentation found or placed.)

Monument Description and Remarks: USED NE COR TO TIE IN SURVEY-NO CERTIFICATE ON FILE.

NE COR.- SET 1/2" REBAR W/Y. CAP #9962 IN GRAVEL ROAD USING TIES OF RECORD AS PER CO. ENGR.
ON LINE W/ FENCE SOUTH


PLAN VIEW

(Show a minimum of three reference ties to durable physical objects, relevant monuments, and physical conditions that will enable recovery of the corner.)



I hereby certify that this land surveying document was prepared and the related survey work was performed by me or under my direct personal supervision and that I am a duly licensed Land Surveyor under the laws of the State of Iowa.

Harlan K. Schuck 3/14/02
 HARLAN K. SCHUCK
 Date: 3-14-02 License number: 9962
 My license renewal date is December 31, 2003



Pages or sheets covered by this seal: 1

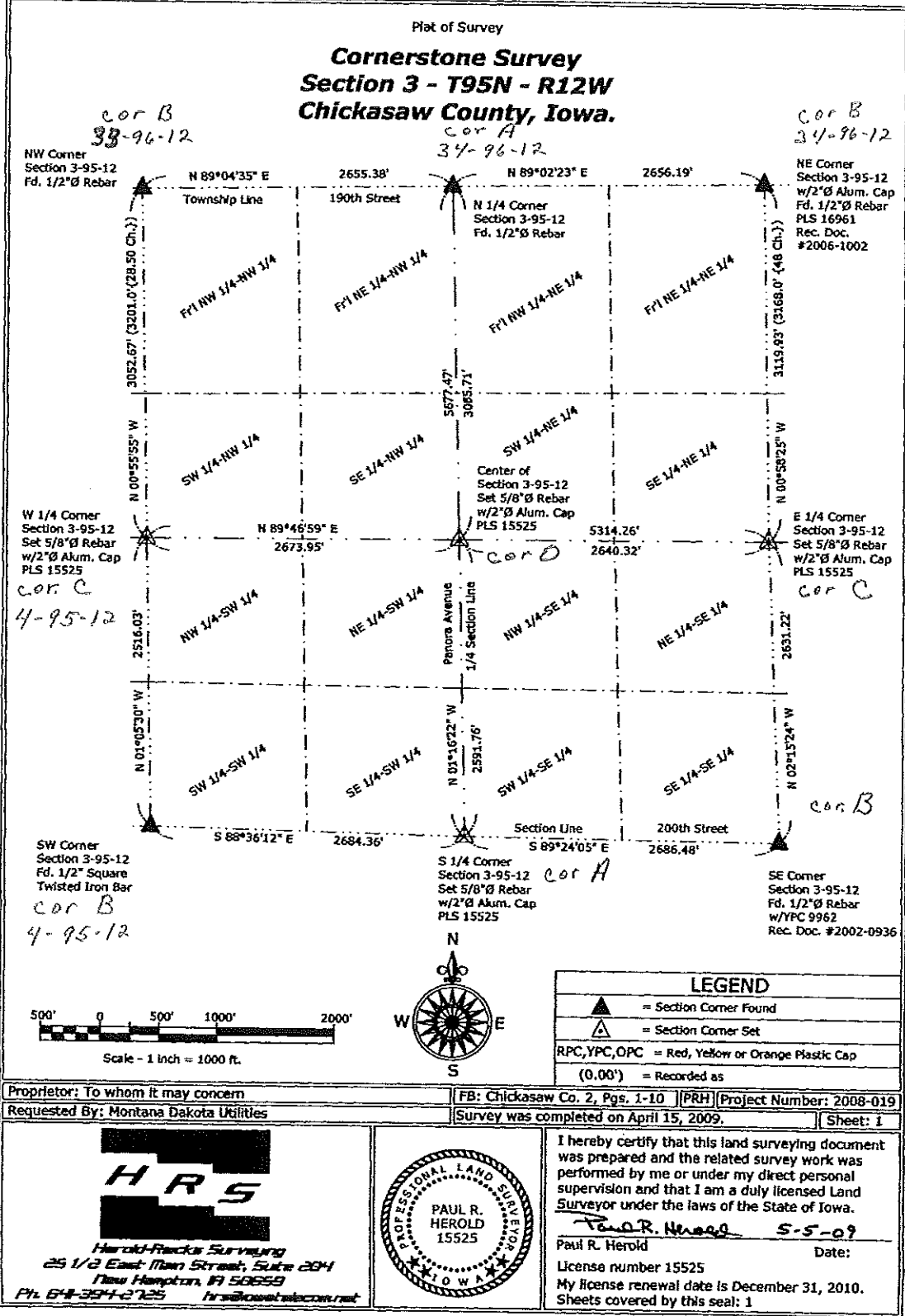
List Corners to be Indexed			
Corners	Section	Twp	Range
NE	10	95	12

Filed 4-11-02

Section 34-96-12
 As referred to in
 Engr. Trc Book

Chickasaw Co. Recorder
 Cindy Messersmith
Fee Book 2009-0914
 05/05/2009 @12:27PM
 PS PLAT OR SURVEY
 Book: Page: # Pages: 1
 Total Fees: \$7.00

Prepared by Herold - Reicks Surveying, 25 1/2 East Main Street, Suite 204, New Hampton, IA 50659, Ph. 641-394-2725

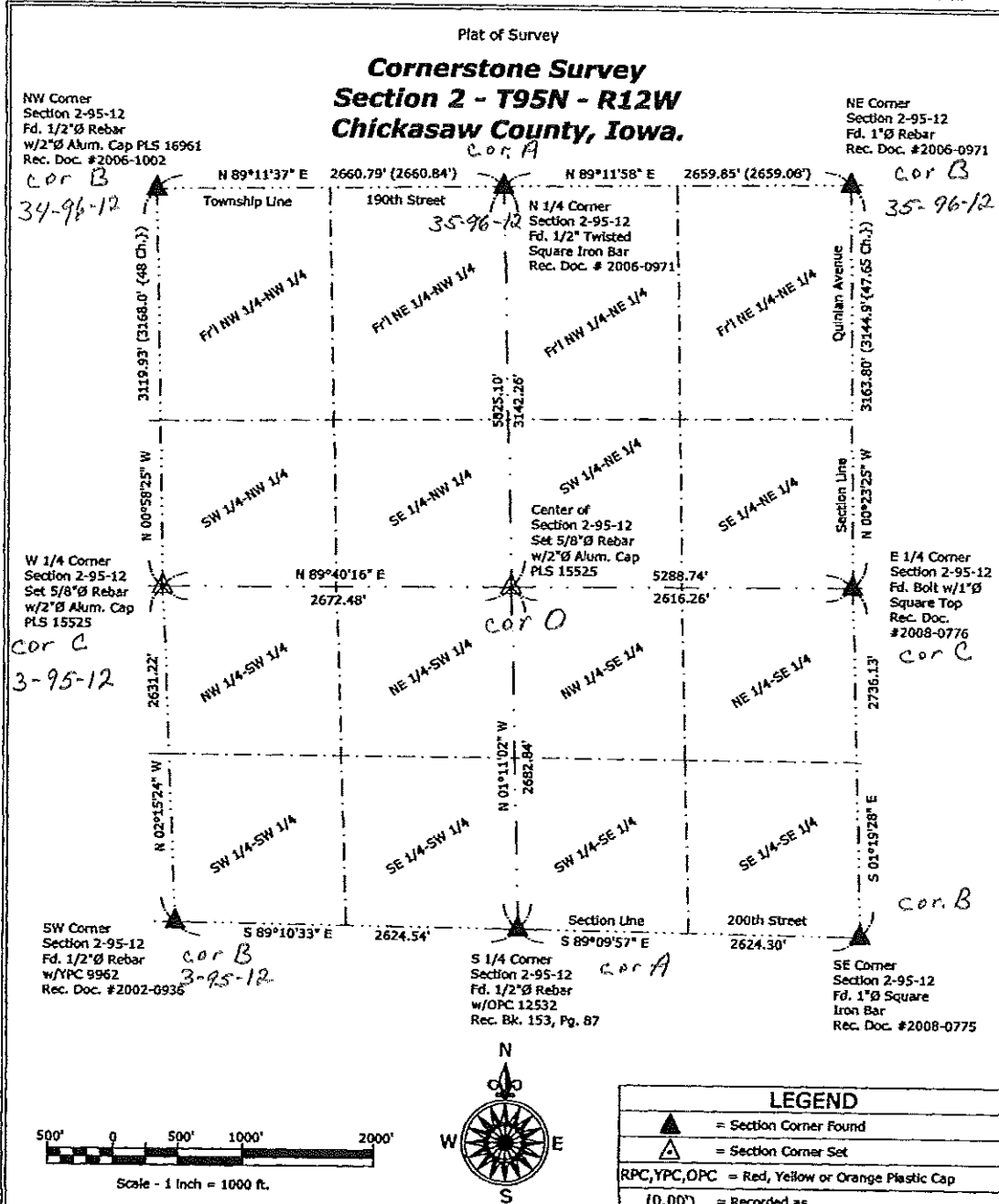


File: S:\Projects\2008\2008-019\wp\2008-019.dwg, 5/5/2009 09:43:21

Section 34-96-12
As referred to in
Eng. Trc Book

Chickasaw Co. Recorder
Cindy Messersmith
Fee Book 2009-0915
05/05/2009 @1230PM
PS PLAT OR SURVEY
Book: Page: # Pages: 1
Total Fees: \$7.00

Prepared by Herold - Reicks Surveying, 25 1/2 East Main Street, Suite 204, New Hampton, IA 50659, Ph. 64-394-2725



File: S:_Projects\2008-019.dwg, 5/15/2009 09:43:05

Proprietor: To whom it may concern
Requested By: Montana Dakota Utilities
FB: Chickasaw Co. 2, Pgs. 1-10 [PRH] Project Number: 2008-019
Survey was completed on April 15, 2009. Sheet: 1

Herold-Reicks Surveying
25 1/2 East Main Street, Suite 204
New Hampton, IA 50659
Ph. 64-394-2725
hrsl@comcast.net

PROFESSIONAL LAND SURVEYOR
PAUL R. HEROLD
15525
IOWA

I hereby certify that this land surveying document was prepared and the related survey work was performed by me or under my direct personal supervision and that I am a duly licensed Land Surveyor under the laws of the State of Iowa.

Paul R. Herold 5-5-09
Paul R. Herold Date:
License number 15525
My license renewal date is December 31, 2010.
Sheets covered by this seal: 1