

Section 33-96-12  
As referred to in  
Engr. Tie Book

Chickasaw Co. Recorder  
Cindy Messersmith  
**Fee Book 2009-0918**  
05/05/2009 @1240PM  
SCC SEC COR CERT  
Book: Page: # Pages: 1  
Total Fees: \$7.00

Cor. B  
33-96-12  
As referred to  
in Engr. Tie Book

Herold - Reicks Surveying, 25 1/2 East Main Street, Suite 204, New Hampton, IA 50659, Ph. 641-394-2725

**UNITED STATES PUBLIC LAND SURVEY CORNER CERTIFICATE**

Land Survey Monuments situated in Section <sup>33</sup> 3, Township 95 North, Range 12 West of the Fifth Principal Meridian, Chickasaw County, Iowa. Not previously recorded in the County Recorder's office.

This certificate is being prepared in compliance with Iowa Code Chapter 355.11 because:

- There is no certificate on file for this corner.
- There are no longer three valid ties of record.
- There are changes to reference ties of record.
- There is change of monumentation of record.
- To clarify description of record monument (ties).


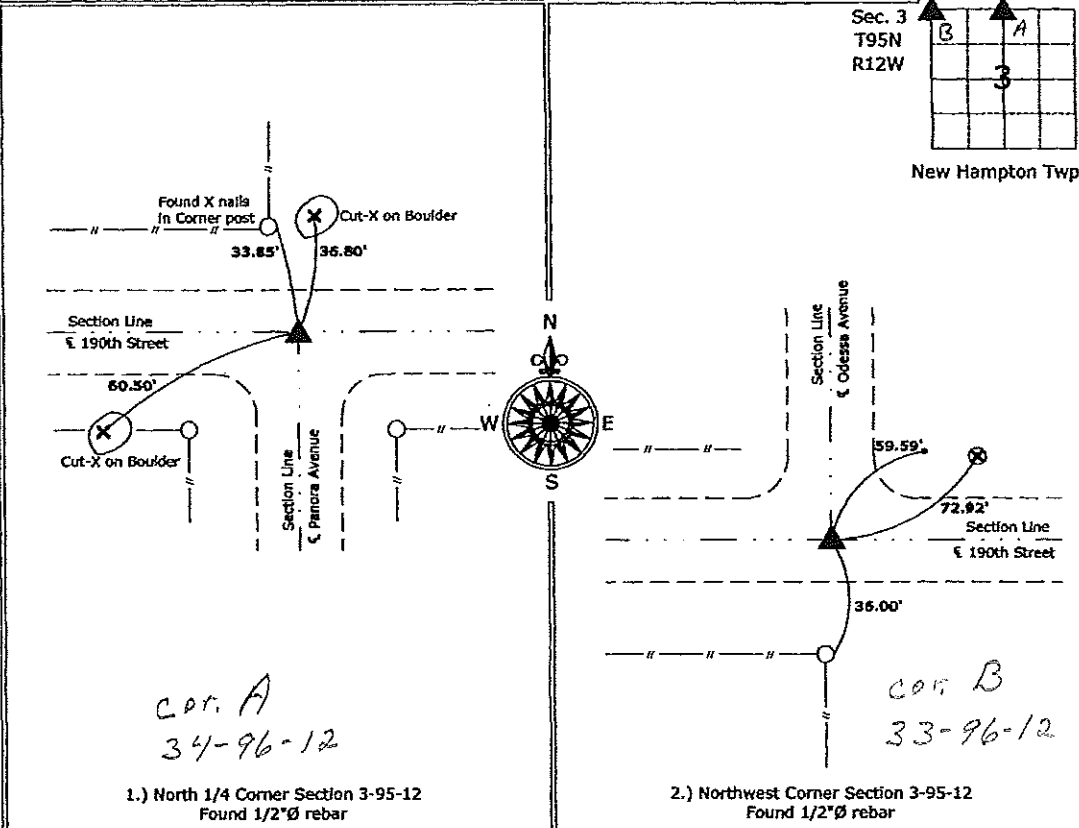
**Monument Description and Remarks:**

1.) **North 1/4 Corner:** Found 1/2"Ø rebar from information obtained from the County Engineer's Office in Field Book, Lower Jacksonville Twp. Corner Ties, Section 34, Corner "A"

2.) **Northwest Corner:** Found 1/2"Ø rebar from information obtained from the County Engineer's Office in Field Book, Lower Jacksonville Twp. Corner Ties, Section 33, Corner "B"

**PLAN - VIEW**

(Show a minimum of three reference ties to durable physical objects, relevant monuments and physical conditions that will enable recovery of the corner.)



I hereby certify that this land surveying document was prepared and the related survey work was performed by me or under my direct personal supervision and that I am a duly licensed Land Surveyor under the laws of the State of Iowa.  
*Paul R. Herold* 5-5-09  
Paul R. Herold Date:  
License number 15525  
My license renewal date is December 31, 2010.  
Sheets covered by this seal: Individual sheet only

List Corners to be Indexed			
Corners	Section	Twp.	Range
N 1/4	3	95	12
NW	3	95	12

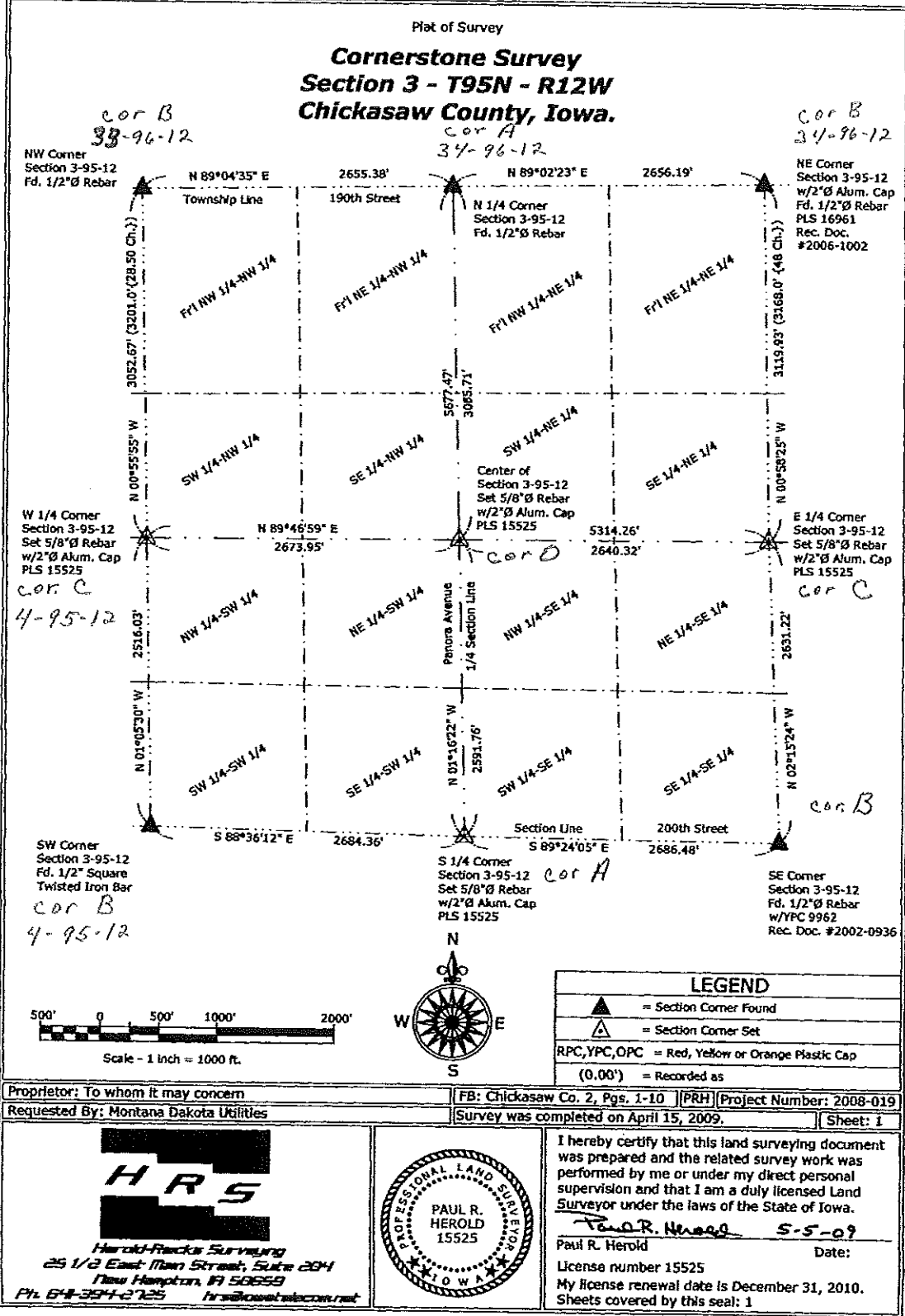
Project Number: 2008-019  
FB: Chickasaw County 2, Pgs. 1-10

File: S:\Projects\2008\2008-019\dwg\2008-019.dwg, 5/5/2009 09:31:26

Section 34-96-12  
As referred to in  
Engr. Trc Book

Chickasaw Co. Recorder  
Cindy Messersmith  
Fee Book 2009-0914  
05/05/2009 @12:27PM  
PS PLAT OR SURVEY  
Book: Page: # Pages: 1  
Total Fees: \$7.00

Prepared by Herold - Reicks Surveying, 25 1/2 East Main Street, Suite 204, New Hampton, IA 50659, Ph. 641-394-2725



File: S:\Projects\2008\2008-019\wp\2008-019.dwg, 5/5/2009 09:43:21