



Prepared by: Erdman Engineering, P.C., 708 Commerce Drive, P.O. Box 246, Decorah, Iowa, (563)382-4194

UNITED STATES PUBLIC LAND SURVEY CORNER CERTIFICATE
 OF

Land Survey Monuments situated in Section 11, Township 94 North, Range 13 West, of the Fifth Principal Meridian, Chickasaw County, Iowa, Previously recorded in does not apply in the County Recorder's Office.

Monument Description and Remarks:

This certificate is prepared in accordance with Section 355.11 of the Code of Iowa. No previous certificates have been filed for these corner locations.

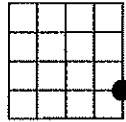
ESE 1/8 Corner: We found no record of the ESE 1/8 Corner being set. We found no evidence of a monument in the field other than the county road. We found the SE Corner and the E 1/4 Corner. We set a Mag-nail with 1 1/2" diameter stainless steel washer #11442 on line and midway between the SE Corner and the E 1/4 Corner as the ESE 1/8 Corner of Section 11, Township 94 North, Range 13 West.

S 1/8 Corner: We found no record of the S 1/8 Corner being set. We found no evidence of a monument in the field. We found the S 1/4 Corner and the Center Section. We were not able to set the S 1/8 Corner due to the monument location falling in an existing waterway. We set 1/2" diameter steel bar with yellow plastic cap #11442 on line between the computed location of the S 1/8 Corner and the ESE 1/8 Corner and 20.00' east of the S 1/8 Corner as a Witness Corner to the S 1/8 Corner of Section 11, Township 94 North, Range 13 West.

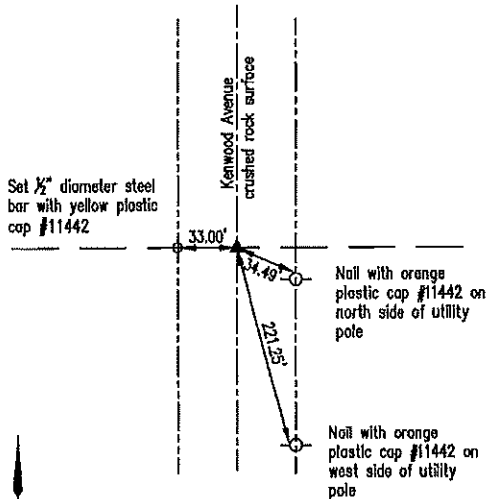
PLAN-VIEW
 (NOT TO SCALE)

ESE 1/8 CORNER

Set Mag-nail with 1 1/2" stainless steel washer #11442



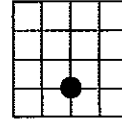
SECTION 11



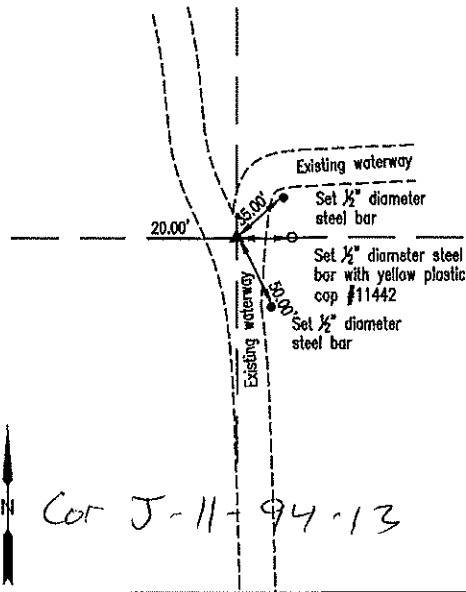
Cor B, -11-94-13

S 1/8 CORNER

No monument set. Monument location falls in an existing waterway.



SECTION 11



Cor J-11-94-13

I hereby certify that this land surveying document was prepared and the related survey work was performed by me or under my direct personal supervision and that I am a duly licensed Land Surveyor under the laws of the State of Iowa.

Lindsay Erdman 1/27/20
 Date

Lindsay Erdman, P.E. & P.L.S.
 Licensed Professional Land Surveyor
 Iowa License Number 11442
 My license renewal date is December 31, 2020

Pages or sheets covered by this seal: THIS SHEET ONLY

List Corner(s) to be Indexed

Corner(s)	Section	Township	Range
ESE 1/8	11	94N	13W
S 1/8	11	94N	13W



ERDMAN ENGINEERING, P.C.

CIVIL ENGINEERING & LAND SURVEYING
 Decorah, Iowa