

FILED 2001 - 1438  
 RECORDER'S OFFICE  
 CHICKASAW COUNTY, IOWA  
*Fee \$6.00*  
 2001 JUL 16 AM 9 04

CINDY MESSERSMITH  
 COUNTY RECORDER

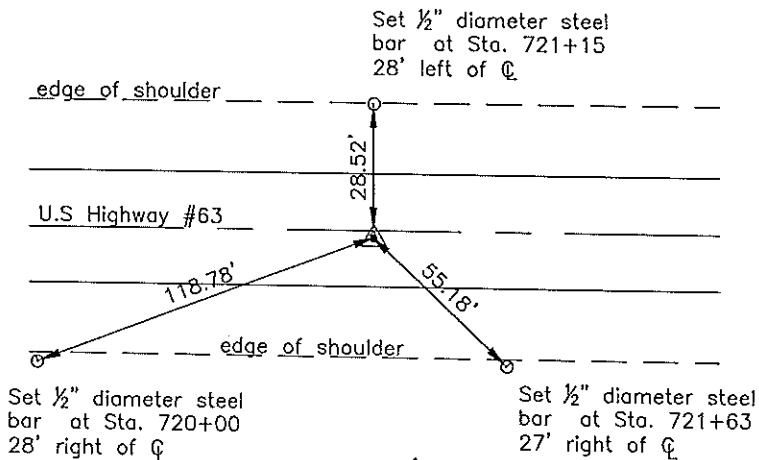
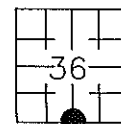

Prepared by: Erdman Engineering, P.C. 708 Commerce Drive, P.O. Box 246 Decorah, Iowa 52101, (563)382-4194

United States Public Land Survey Corner Certificate  
 of

Land Survey Monuments situated in Section 36, Township 94, Range 13 West of  
 the 5th Principal Meridian in Chickasaw County, Iowa. Previously recorded in  
does not apply in the county Recorder's Office.

Monument Description and Remarks: This certificate is prepared in accordance with  
 Section 193C of the Code of Iowa. No previous certificate has been filed for this  
 corner location. Based on the Plat of Survey recorded in Book 128 page 285 in the  
 Chickasaw County Recorder's Office, we searched for the nail previously used as the  
 S 1/4 Corner of Section 36. We did not find as it appears to have been removed when  
 road was repaved. We found a IDOT standard aluminum monument 0.4' south of the  
 centerline joint at the distance of 2611.84' from the SW Corner that matches the  
 distance from the plat of survey recorded in Book 128 page 285. We used the  
 monument as the S 1/4 Corner of section 36, Township 94 North, Range 13 West.

Plan-View



Cor A

I hereby certify that the survey work was completed and this certificate was prepared by me or under my direct supervision and that I am a duly registered land surveyor under the laws of the State of Iowa.

Signature Lindsay Erdman  
 Lindsay Erdman, P.E. and L.S.

Date: 7/12/01 Reg. No. 11442

My license renewal date is December 31, 2002

Corner(s) to be Indexed

Corner	Section	Township	Range
S 1/4	36	94	13

IN Tie Book 7-18-01