

Prepared by & Return to: Herold - Reicks Surveying, 10 East Main Street, New Hampton, IA 50659, Ph. 641-384-2725

**UNITED STATES PUBLIC LAND SURVEY CORNER CERTIFICATE**

Land Survey Monuments situated in Section 7, Township 94 North, Range 13 West of the Fifth Principal Meridian, Chickasaw County, Iowa. 1.) & 2.) Not previously recorded in the County Recorder's office.

This certificate is being prepared in compliance with Iowa Code Chapter 355.11 because:

- 1.) & 2.)  There is no certificate on file for this corner.  
 There are no longer three valid ties of record.  
 There are changes to reference ties of record.  
 There is change of monumentation of record.  
 To clarify description of record monument (ties).

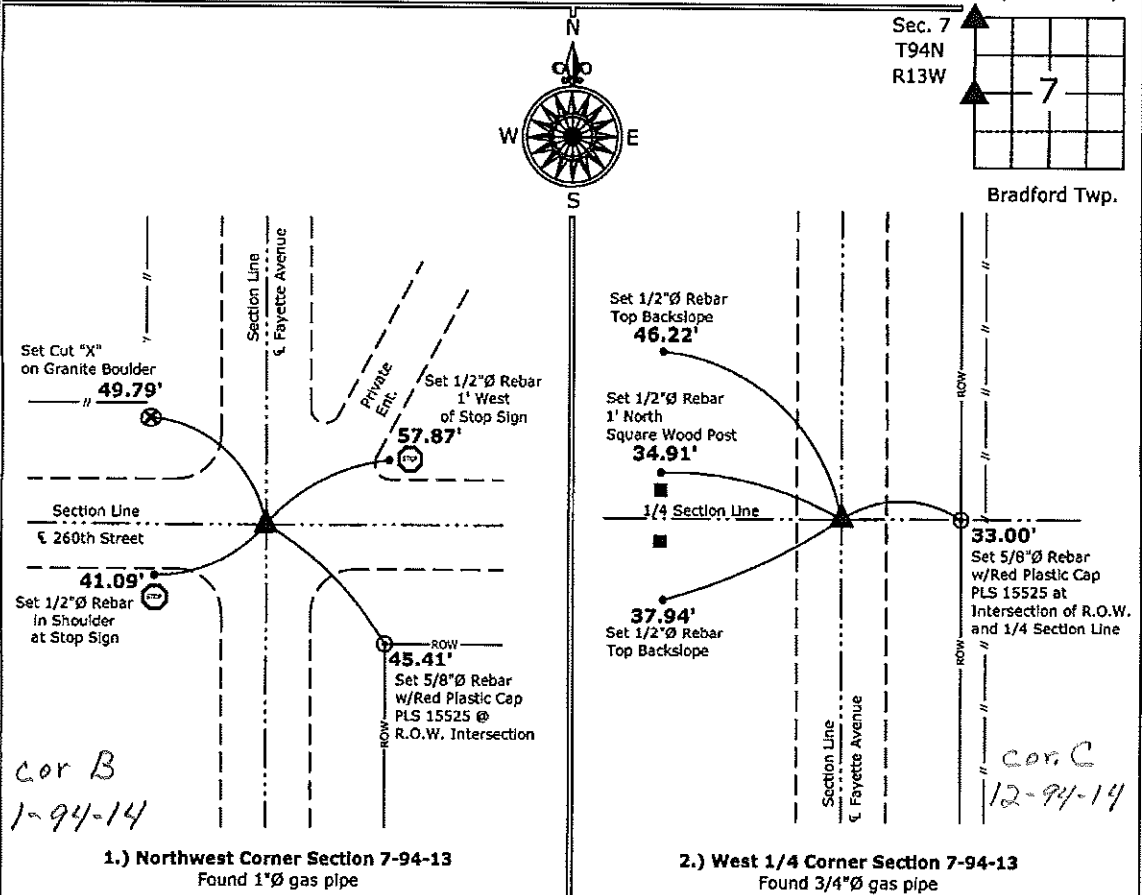
Monument Description and Remarks:

**1.) Northwest Corner:** Found 1"Ø gas pipe with information obtained from the Chickasaw County Engineer's office in field book "Bradford Twp., Section 1, Corner "B".

**2.) West 1/4 Corner:** Found 1"Ø gas pipe with information obtained from the Chickasaw County Engineer's office in field book "Bradford Twp., Section 1, Corner "C".

**PLAN - VIEW**

(Show a minimum of three reference ties to durable physical objects, relevant monuments and physical conditions that will enable recovery of the corner.)



I hereby certify that this land surveying document was prepared and the related survey work was performed by me or under my direct personal supervision and that I am a duly licensed Land Surveyor under the laws of the State of Iowa.

*Paul R. Herold* 7-26-11  
 Paul R. Herold Date:  
 License number 15525  
 My license renewal date is December 31, 2012.  
 Sheets covered by this seal: Individual sheet only

List Corners to be Indexed			
Corners	Section	Twp.	Range
NW	7	94	13
W 1/4	7	94	13

Project Number: 2011-089  
 FB: Chickasaw County 4, Pgs. 5-7

Section 12-94-13  
 As referred to in  
 Engr. Title Book

FILED 2002-0688  
 RECORDER'S OFFICE  
 CHICKASAW COUNTY, IOWA  
 2002 MAR 15 AM 8 48  
 CINDY MESSERSMITH  
 COUNTY RECORDER

TEKIPPE ENGINEERING, P.C., 128 South Vine Street, West Union, Iowa 52175 Phone (563) 422-6131

UNITED STATES PUBLIC LAND SURVEY CORNER CERTIFICATE

OF 12  
 Land Survey Monuments situated in Section 7, Township 94 North, Range  
12 West of the Fifth Principal Meridian, CHICKASAW County, Iowa.  
 Previously recorded in none in County Recorder's Office.  
(book, page, document number, etc.)


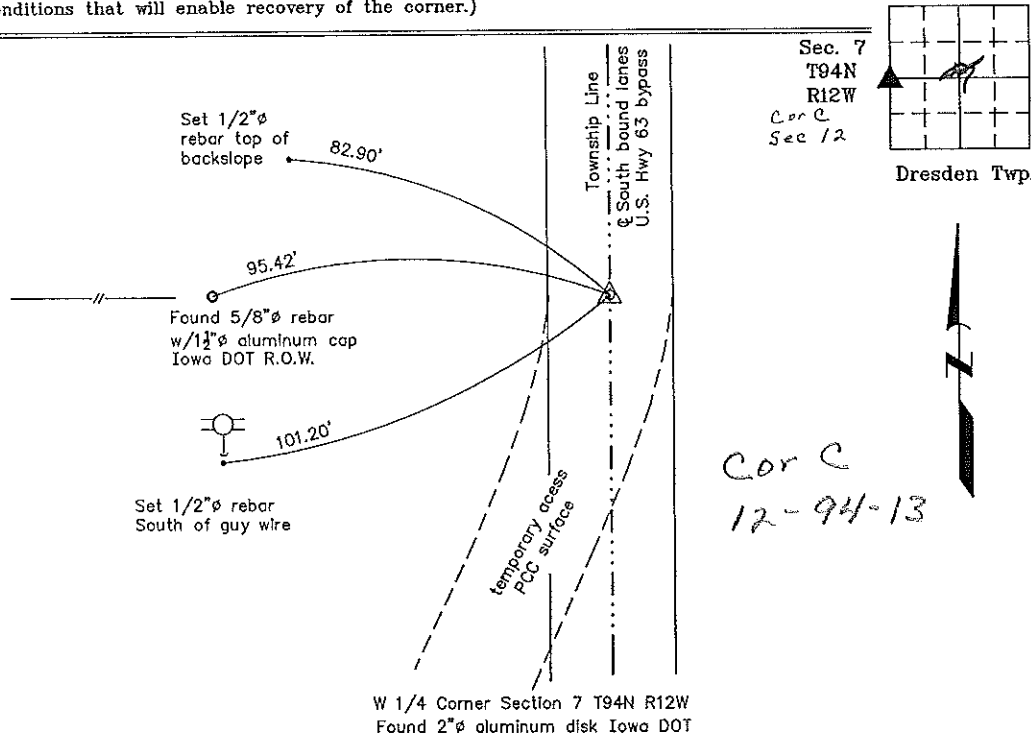
(Show reason for preparing this certificate, the evidence and detailed procedures used in establishing the corner positions and monumentation found or placed.)

Monument Description and Remarks: W 1/4 Corner Section 7 T94N R12W: Found 2"Ø Iowa DOT aluminum monument with information obtained from a Cornerstone Survey made by Robert R. Burns, Jr. for Iowa Department of Transportation Project Number F-18-7(19)--21-19.

PLAN - VIEW

Project Number 0202B.LS  
 FB. 46I PG. 61-68

(Show a minimum of three reference ties to durable physical objects, relevant monuments and physical conditions that will enable recovery of the corner.)



I hereby certify that this land surveying document was prepared and the related survey work was performed by me or under my direct personal supervision and that I am a duly licensed Land Surveyor under the Laws of the State of Iowa.

Paul R. Herold 3-13-02  
 Paul R Herold Date  
 License number 15525  
 My license renewal date is December 31, 2002.  
 Sheets covered by this seal: Individual

List Corners to be Indexed			
Corners	Section	Twp.	Range
W 1/4	7	94N	12W

Filed 3-20-02

County Engineer's Copy