

Chickasaw Co. Recorder
 Cindy Messersmith
Fee Book 2007-0574
 03/26/2007 8:08:45AM
 SCC SEC COR CERT
 Book: Page: # Pages: 1
 Total Fees: \$7.00

Section 18-95-11
 As referred to in
 Engr. Tie Book


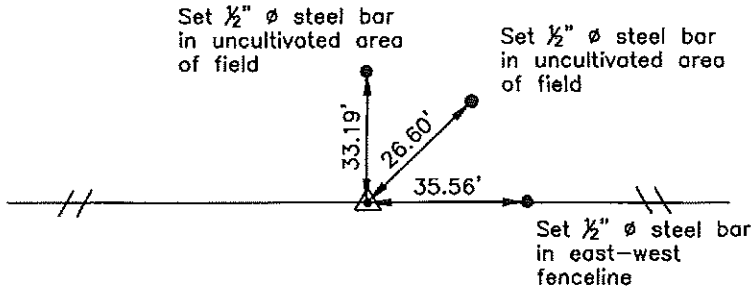
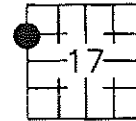
Prepared by: Erdman Engineering, P.C., 708 Commerce Drive, P.O. Box 246, Decorah, Iowa 52101 (563) 382-4194

United States Public Land Survey Corner Certificate
 of 18

Land Survey Monuments situated in Section 17, Township 95, Range 11 West of the 5th Principal Meridian in Chickasaw County, Iowa. Previously recorded in does not apply in the county Recorder's Office.

Monument Description and Remarks: This certificate is prepared in accordance with Section 193C of the Code of Iowa. No previous certificate has been filed for this corner location. We found no record of the WNW 1/8 Corner being set. We found no evidence of a monument in the field other than an existing fenceline running east and west. We found the NW Corner and the SW Corner. We found no record of the W 1/4 Corner being set. We set a 1/2" diameter steel bar with 2" aluminum cap #11442 on line between the NW Corner and the SW Corner and in the east-west fenceline as the WNW 1/8 Corner of Section 17, Township 95 North, Range 11 West.

Plan-View



COR C1
 18-95-11

I hereby certify that this land surveying document was prepared by me or under my direct personal supervision and that I am a duly licensed Land Surveyor under the laws of the State of Iowa.

Signature: Lindsay Erdman
 Lindsay Erdman, P.E. and P.L.S. Iowa License Number 11442

Date: 3/22/07

My license renewal date is December 31, 2008

Corner(s) to be Indexed

Corner	Section	Township	Range
WNW 1/8	17	95	11