

Section 17-95-11
 As referred to in
 Engr. Tie Book

FILED 2001 - 1445
 RECORDER'S OFFICE
 CHICKASAW COUNTY, IOWA
Fee \$6.00
 2001 JUL 16 AM 9 06

GINDY MESSERSMITH
 COUNTY RECORDER

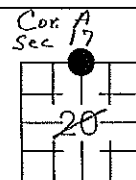

Prepared by: Erdman Engineering, P.C. 708 Commerce Drive, P.O. Box 246 Decorah, Iowa 52101,(563)382-4194

United States Public Land Survey Corner Certificate

of 17
 Land Survey Monuments situated in Section 20, Township 95, Range 11 West of the 5th Principal Meridian in Chickasaw County, Iowa. Previously recorded in does not apply in the county Recorder's Office.

Monument Description and Remarks: This certificate is prepared in accordance with Section 193C of the Code of Iowa. No previous certificate has been filed for this corner location. Based on Chickasaw County engineer's Reference Ties for Corner "A" of Section 17 of Stapleton Township, we found three bars with yellow plastic caps stamped "Chick County" and a set of "X" nails in a power pole used previously as tie markers. County Engineer's records show that no monument was set or found when corner retied in 1998. Based on this we set a 1/2" diameter steel bar with yellow plastic cap #11442 from the four reference ties at the approximate centerline centerline intersection of the county roads as the N 1/4 Corner of Section 20, Township 95 North, Range 11 West.

Plan-View



Found steel bar with yellow plastic cap stamped "Chick County" County Tie

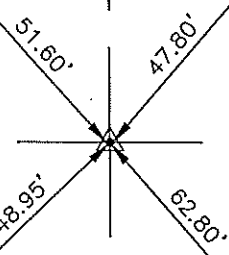
Found steel bar with yellow plastic cap stamped "Chick County" County Tie

220th Street
 County Road

Stanley Avenue
 County Road

Found "X" nails NW side of power pole County Tie

Found steel bar with yellow plastic cap stamped "Chick County" County Tie



Cor. A
 17-95-11

I hereby certify that the survey work was completed and this certificate was prepared by me or under my direct supervision and that I am a duly registered land surveyor under the laws of the State of Iowa.

Signature: *Lindsay Erdman*
 Lindsay Erdman, P.E. and L.S.

Date: 7/2/01 Reg. No. 11442

My license renewal date is December 31, 2002

Corner(s) to be Indexed

Corner	Section	Township	Range
N 1/4	20	95	11

Entered 1-15-02