

CINDY MESSERSMITH
 COUNTY RECORDER

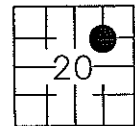
Prepared by: Erdman Engineering, P.C. 708 Commerce Drive, P.O. Box 246 Decorah, Iowa 52101,(563)382-4194

United States Public Land Survey Corner Certificate
 of

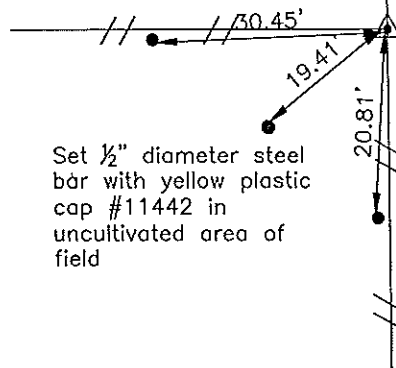

Land Survey Monuments situated in Section 20, Township 95, Range 11 West of the 5th Principal Meridian in Chickasaw County, Iowa. Previously recorded in does not apply in the county Recorder's Office.

Monument Description and Remarks: This certificate is prepared in accordance with Section 193C of the Code of Iowa. No previous certificate has been filed for this corner location. We found no record of the NE $\frac{1}{6}$ Corner being set. We found no other evidence of a monument in the field other than an existing fence corner with fence lines running north, south, and west. We found no record of the E $\frac{1}{4}$ Corner being set. We used the fence corner as best evidence of the location of the NE $\frac{1}{6}$ Corner and set a $\frac{1}{2}$ " diameter steel bar with yellow plastic cap #11442 as the NE $\frac{1}{6}$ Corner of Section 20, Township 95 North, Range 11 West.

Plan-View



Set $\frac{1}{2}$ " diameter steel bar with yellow plastic cap #11442 on south side of fence line west.



Set $\frac{1}{2}$ " diameter steel bar with yellow plastic cap #11442 in uncultivated area of field

Set $\frac{1}{2}$ " diameter steel bar with yellow plastic cap #11442 on west side of fence line south

Cor. Z

I hereby certify that the survey work was completed and this certificate was prepared by me or under my direct supervision and that I am a duly registered land surveyor under the laws of the State of Iowa.

Signature *Lindsay Erdman*
 Lindsay Erdman, P.E. and L.S.

Date: 7/12/01 Reg. No. 11442

My license renewal date is December 31, 2002

Corner(s) to be Indexed

Corner	Section	Township	Range
NE 1/16	20	95	11

Entered 1-15-02