

Prepared by: Erdman Engineering, P.C., 708 Commerce Drive ,P.O. Box 246, Decorah, Iowa, (563)382-4194

UNITED STATES PUBLIC LAND SURVEY CORNER CERTIFICATE
OF

Land Survey Monuments situated in Section 10, Township 96 North, Range 11 West, of the Fifth Principal Meridian, Chickasaw County, Iowa, Previously recorded in does not apply in the County Recorder's Office.

Monument Description and Remarks:

This certificate is prepared in accordance with Section 355.11 of the Code of Iowa. No previous certificates have been filed for these corner locations.

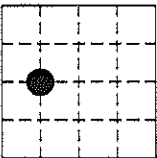
W 1/8 Corner: We found no record of the W 1/8 Corner being set. We found no evidence of a monument in the field other than an existing fence corner with fence lines running north, south and east. We found the W 1/4 Corner and set the Center Section. We set a 1/2" diameter steel bar with 1 1/2" aluminum cap #11442 on line and midway between the W 1/4 Corner and the Center Section as the W 1/8 Corner of Section 10, Township 96 North, Range 11 West.

E 1/8 Corner: We found no record of the E 1/8 Corner being set. We found no evidence of a monument in the field other than an existing fence corner with fence lines running east, west and south. We found the E 1/4 Corner and set the Center Section. We set a 1/2" diameter steel bar with 1 1/2" aluminum cap #11442 on line and midway between the E 1/4 Corner and the Center Section as the E 1/8 Corner of Section 10, Township 96 North, Range 11 West

PLAN-VIEW
(NOT TO SCALE)

W 1/8 CORNER

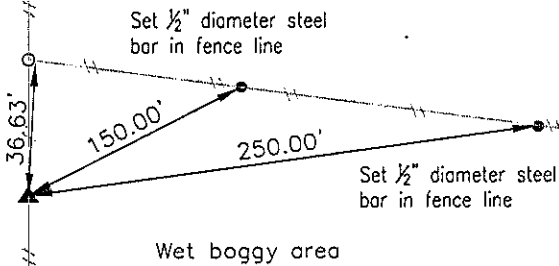
Set 1/2" diameter steel bar with 1 1/2" aluminum cap #11442



SECTION 10

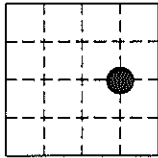
Nail with orange plastic cap #11442 on east side of wood post

Wet boggy area


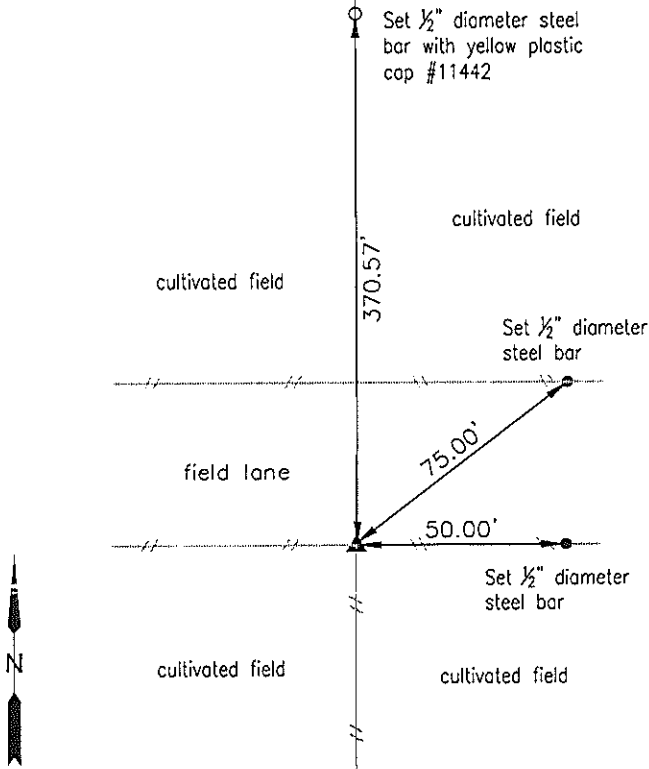


E 1/8 CORNER

Set 1/2" diameter steel bar with 1 1/2" aluminum cap #11442



SECTION 10



I hereby certify that this land surveying document was prepared and the related survey work was performed by me or under my direct personal supervision and that I am a duly licensed Land Surveyor under the laws of the State of Iowa.

Lindsay Erdman 8/4/14
Lindsay Erdman, P.E. & P.L.S.
Licensed Professional Land Surveyor
Iowa License Number 11442
My License renewal date is December 31, 2014
Pages or sheets covered by this seal: THIS SHEET ONLY

List Corner(s) to be Indexed

Corner(s)	Section	Township	Range
W 1/8	10	96	11
E 1/8	10	96	11

ERDMAN
ENGINEERING, P.C.

CIVIL ENGINEERING & LAND SURVEYING