

See #700  
2004 JUL 9 AM 8 43

CINDY MESSERSMITH  
COUNTY RECORDER

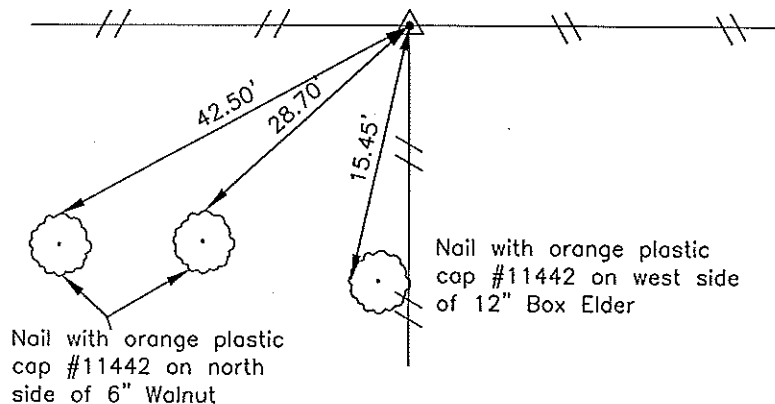
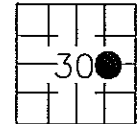

Prepared by: Erdman Engineering, P.C., 708 Commerce Drive, P.O. Box 246, Decorah, Iowa 52101 (563) 382-4194

# United States Public Land Survey Corner Certificate

of  
Land Survey Monuments situated in Section 30, Township 96, Range 11 West of  
the 5th Principal Meridian in Chickasaw County, Iowa. Previously recorded in  
does not apply in the county Recorder's Office.

Monument Description and Remarks: This certificate is prepared in accordance with Section 193C of the Code of Iowa. No previous certificate has been filed for this corner location. We found no record of the E  $\frac{1}{8}$  Corner being set. We found no evidence of a monument in the field other than an existing fence corner with fence lines running east, west and south. We found the E  $\frac{1}{4}$  Corner and set the W  $\frac{1}{4}$  Corner. From these monuments we set a  $\frac{1}{2}$ " diameter steel bar with 1  $\frac{1}{2}$ " aluminum cap #11442 on line between the W  $\frac{1}{4}$  Corner and the E  $\frac{1}{4}$  Corner and in line with the fence line running south as the E  $\frac{1}{8}$  Corner of Section 30, Township 96 North, Range 11 West.

## Plan-View



Cor. Q

I hereby certify that the survey work was completed and this certificate was prepared by me or under my direct supervision and that I am a duly registered land surveyor under the laws of the State of Iowa.

Signature Lindsay Erdman  
Lindsay Erdman, P.E. and P.L.S. Iowa License Number 11442

Date: 7/2/04

My license renewal date is December 31, 2004

Corner(s) to be Indexed

Corner	Section	Township	Range
E 1/8	30	96	11