



Prepared by & Return to: Herold - Reicks Surveying, 10 East Main Street, New Hampton, IA 50659, Ph. 641-394-2725

## United States Public Land Survey Corner Certificate

Land Survey Monument situated in  
Section 34, Township 96 North, Range 11 West of the Fifth Principal Meridian, **Chickasaw** County, Iowa.  
On file in **Book 152, Page 78** in the County Recorder's office.

This certificate is being prepared in compliance  
with Iowa Code Chapter 355.11 because:

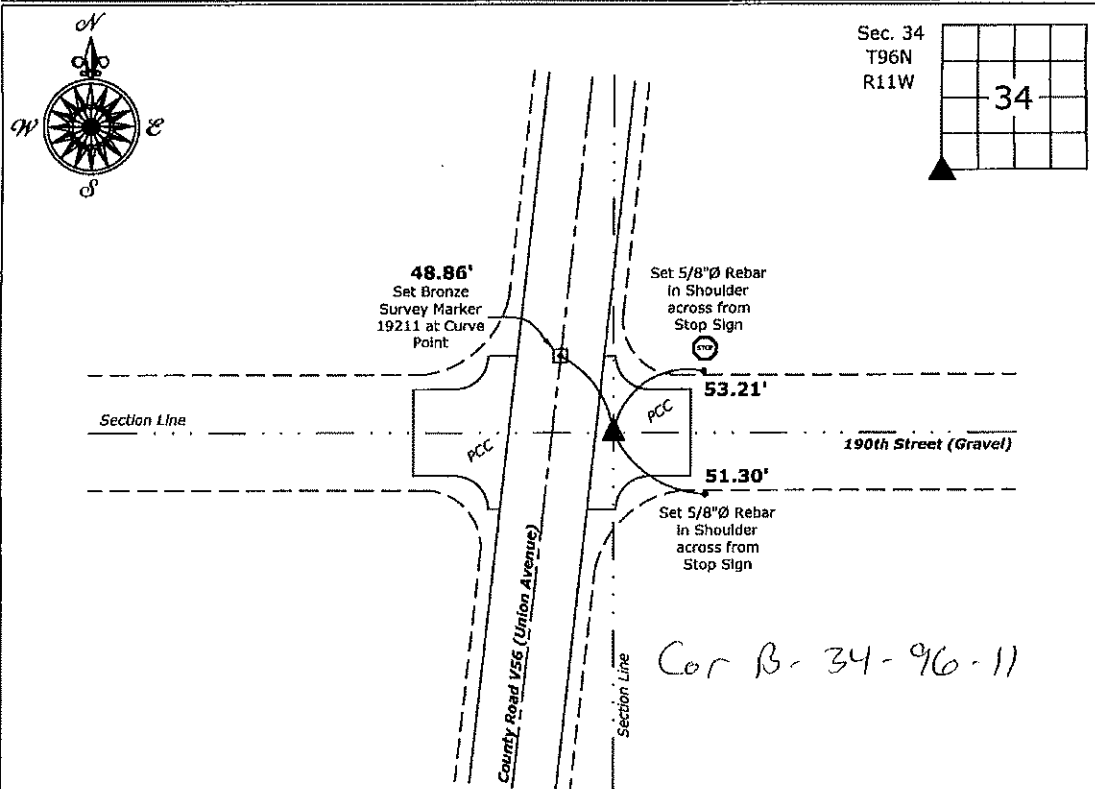
- ☐ There is no certificate on file for this corner.  
☐ There are no longer three valid ties of record.  
☐ There are changes to reference ties of record.  
☒ There is change of monumentation of record.  
☐ To clarify description of record monument (ties).

### Monument Description and Remarks:

**Southwest Corner:** Set 1"Ø Bronze Survey Marker PLS 19211 at previous location (Found 1/2"Ø Rebar with Orange Plastic Cap PLS 12532) with coordinates of the Corner obtained prior to highway reconstruction, Project No. FM-C019(89)--55-19.

### Plan View

(Show a minimum of three reference ties to durable physical objects, relevant monuments and physical conditions that will enable recovery of the corner.)



**Southwest Corner of Section 34-96-11**  
Set 1"Ø Bronze Survey Marker PLS 19211



I hereby certify that this land surveying document  
was prepared and the related survey work was  
performed by me or under my direct personal  
supervision and that I am a duly licensed Land  
Surveyor under the laws of the State of Iowa.

*Kirk D. Reicks* 6-17-20  
Kirk D. Reicks Date:

License number 19211

My license renewal date is December 31, 2020.  
Sheets covered by this seal: Individual sheet only

### List Corner to be Indexed

Corner	Section	Twp.	Range
SW	34	96	11

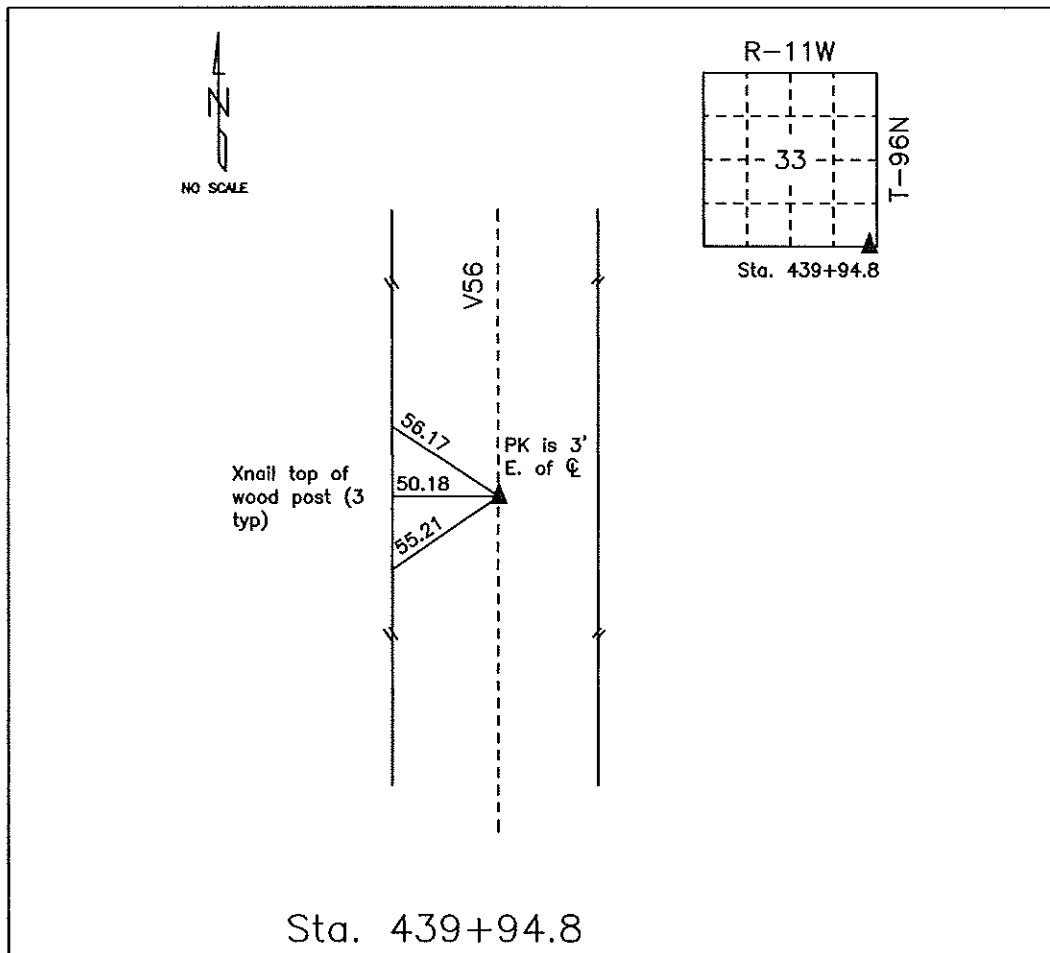
Project Number: 2019-810

FB: 2019 Construction, Pgs. 14-36

File: S:\... Projects - NHO\County Control Systems - NHO\CHICKASAW\CHICK-23\CHICK-23-2020.dwg, 6/16/2020 11:07:57 AM

# COUNTY ENGINEER'S PI PRESERVATION RECORD

LAND SURVEY MONUMENT LOCATED IN SECTION 33, TOWNSHIP 96 N  
NORTH, RANGE 11 W, OF THE 5TH P.M. Chickasaw COUNTY, IOWA  
PREVIOUSLY RECORDED NONE



MONUMENT DESCRIPTION AND NARRATIVE Found PK nail in HMA mat

From Chickasaw County project plans SN-188(9) found PI is 3' east of center line. Information was also  
found in the county engineer tie book.

All ties were acquired by GPS

I AM NOT A REGISTERED LAND SURVEYOR UNDER THE LAWS OF THE STATE OF IOWA

JIM FOSTER CHICKASAW CO. DATE: 07/12/10

Section 33-96-11  
As referred to in  
Engr. The Book

319-422-5131

Tie kipp

SLSI 9-90

# UNITED STATES PUBLIC LAND SURVEY CORNER CERTIFICATE

OF

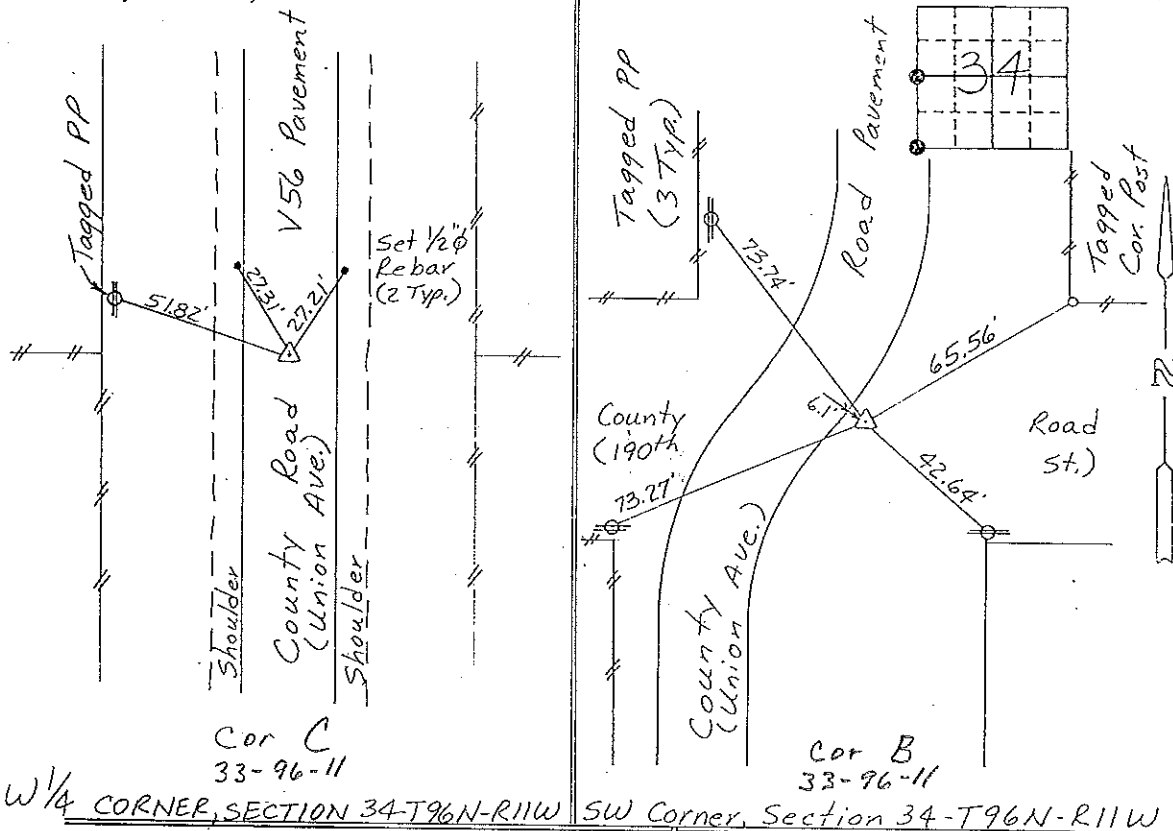
Land Survey Monuments situated in Section 34 <sup>33</sup> Township 96 NORTH, Range 11 WEST, of the Fifth Principal Meridian, CHICKASAW County, Iowa.  
Previously recorded in NONE in County Recorder's Office.

(Show reason for preparing this certificate, the evidence and detailed procedures used in establishing the corner positions and monumentation found or placed.)

Monument Description and Remarks: W 1/4 Corner, Section 34-T96N-R11W: Set  
PK Nail w/ Survey Cap on E of Co. Rd. V.56 & in Line w/ Fen. E-W as  
indicated on 1949 ROW Plat & Desc. & Road Plans.  
SW Corner, Section 34-T96N-R11W: Set 1/2" Rebar w/ cap on Line w/ E  
Tangent N. & on E of E-W Co. Rd. Also Record distance South  
of E.P.I. Sta. 439+94.8.

## PLAN - VIEW

(Show a minimum of three reference ties to durable physical objects, relevant monuments and physical conditions that will enable recovery of the corner.)




I hereby certify that the survey work was completed and this certificate was prepared by me or under my direct personal supervision and that I am a duly registered land surveyor under the laws of the state of Iowa.

Signature: Gary L. Casady  
Name typed or printed: Gary L. Casady

Date: 5-13-93 Reg. No. 12532

My Registration Expires December 31, 1994



SEAL

Corners	List Corners to be Indexed	Section	Twp	Range
W 1/4	34	96N	11W	
	COR C	33-96-11		
SW	34	96N	11W	
	COR B	33-96-11		

Placed  
in Tie Book  
5/28/93