



Prepared by: Erdman Engineering, P.C., 708 Commerce Drive, P.O. Box 246, Decorah, Iowa, (563)382-4194

UNITED STATES PUBLIC LAND SURVEY CORNER CERTIFICATE
 OF

Land Survey Monuments situated in Section 33, Township 97 North, Range 11 West, of
 the Fifth Principal Meridian, Chickasaw County, Iowa, Previously recorded in does not apply in the
 County Recorder's Office.

Monument Description and Remarks:

This certificate is prepared in accordance with Section 355.11 of the Code of Iowa. No previous certificates have been filed for these corner locations.


ENE 1/8 Corner: We found no record of the ENE 1/8 Corner being set. We found no evidence of a monument in the field other than the county road and a fence line running west. We found the NE Corner and the E 1/4 Corner. We set a 1/2" diameter steel bar with 1 1/2" aluminum cap #11442 on line and midway between the NE Corner and the E 1/4 Corner as the ENE 1/8 Corner of Section 33, Township 97 North, Range 11 West.

NE 1/16 Corner: We found no record of the NE 1/16 Corner being set. We found no evidence of a monument in the field other than a fence line running east. We found the NE Corner, N 1/4 Corner, NNE 1/8 Corner, E 1/8 Corner and the Center Section. We set the ENE 1/8 Corner and computed the location of the N 1/8 Corner. We set a 1/2" diameter steel bar with 1 1/2" aluminum cap #11442 at the intersection of the lines from the midpoints of the four sides of the Northeast Quarter as the NE 1/16 Corner of Section 33, Township 97 North, Range 11 West.

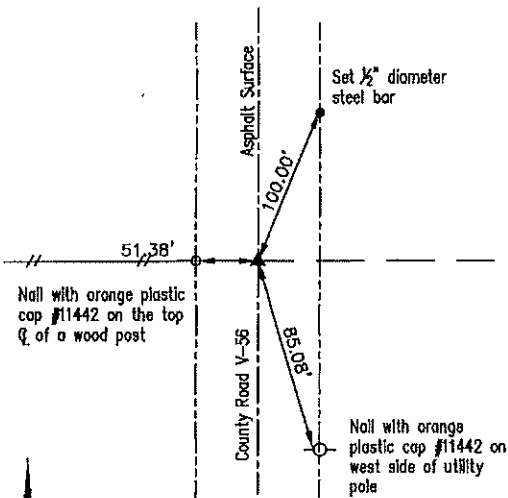
PLAN-VIEW
 (NOT TO SCALE)

ENE 1/8 CORNER

Set 1/2" diameter steel
 bar with 1 1/2" aluminum
 cap #11442



SECTION 33



Nail with orange plastic
 cap #11442 on the top
 of a wood post

Set 1/2" diameter
 steel bar

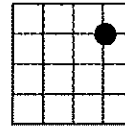
Nail with orange
 plastic cap #11442 on
 west side of utility
 pole

Cor C₁

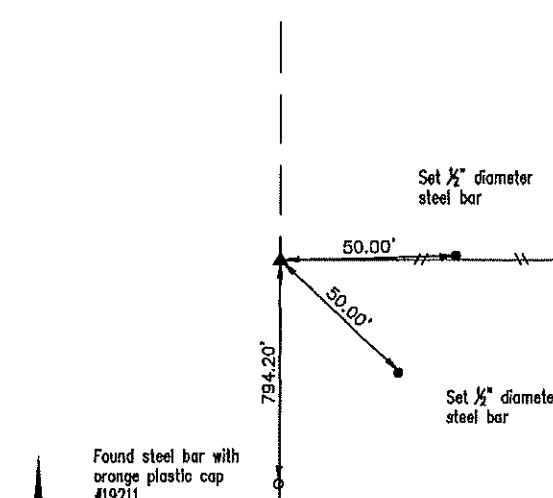
33-97-11

NE 1/16 CORNER

Set 1/2" diameter steel
 bar with 1 1/2" aluminum
 cap #11442



SECTION 33



Set 1/2" diameter
 steel bar

Set 1/2" diameter
 steel bar

Found steel bar with
 orange plastic cap
 #19211


Cor Z

33-97-11

I hereby certify that this land surveying document was prepared and the related survey work was performed by me or under my direct personal supervision and that I am a duly licensed Land Surveyor under the laws of the State of Iowa.

Lindsay Erdman 12/14/18
 Date

Lindsay Erdman, P.E. & P.L.S.
 Licensed Professional Land Surveyor
 Iowa License Number 11442
 My License renewal date is December 31, 2018
 Pages or sheets covered by this seal: THIS SHEET ONLY



List Corner(s) to be Indexed

Corner(s)	Section	Township	Range
ENE 1/8	33	97N	11W
NE 1/16	33	97N	11W

ERDMAN
ENGINEERING, P.C.
 CIVIL ENGINEERING & LAND SURVEYING
 Decorah, Iowa