

Chickasaw Co. Recorder
 Cindy Messersmith
Fee Book 2015-0418
 04/15/2015 @0922AM
 SCC SEC COR CERT # Pages: 1
 Book: Page: \$7.00
 Total Fees:

Prepared by: Erdman Engineering, P.C., 708 Commerce Drive, P.O. Box 246, Decorah, Iowa, (563)382-4194

UNITED STATES PUBLIC LAND SURVEY CORNER CERTIFICATE
 OF

Land Survey Monuments situated in Section 12, Township 96 North, Range 11 West, of the Fifth Principal Meridian, Chickasaw County, Iowa, Previously recorded in Book 157 page 141 in the County Recorder's Office.

Monument Description and Remarks:

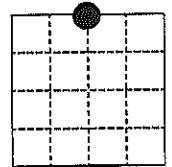
This certificate is prepared in accordance with Section 355.11 of the Code of Iowa. No previous certificates have been filed for these corner locations.

N 1/4 Corner: Based on the previously recorded certificate we searched for the tie markers previously set. We did not find any as they appear to have been removed. We found a steel bar with yellow plastic cap #12532 at the approximate centerline of the county road that matched the description of the monument set previously as the S 1/4 of Section 1. We used the monument as the N 1/4 Corner of Section 12, Township 96 North, Range 11 West.

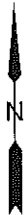
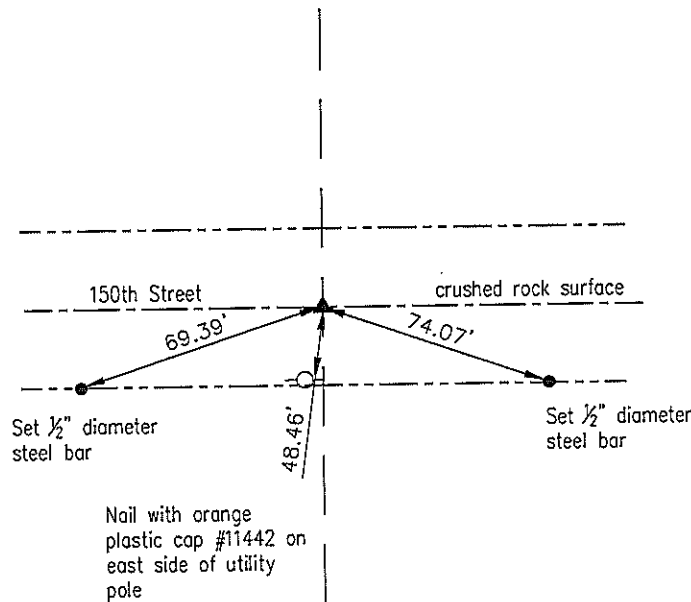
PLAN-VIEW
 (NOT TO SCALE)

N 1/4 CORNER

Found steel bar with yellow plastic cap #12532




SECTION 12



I hereby certify that this land surveying document was prepared and the related survey work was performed by me or under my direct personal supervision and that I am a duly licensed Land Surveyor under the laws of the State of Iowa.

Lindsay Erdman 4/14/15
 Date

Lindsay Erdman, P.E. & P.L.S.
 Licensed Professional Land Surveyor
 Iowa License Number 11442
 My License renewal date is December 31, 2016
 Pages or sheets covered by this seal: THIS SHEET ONLY



List Corner(s) to be Indexed

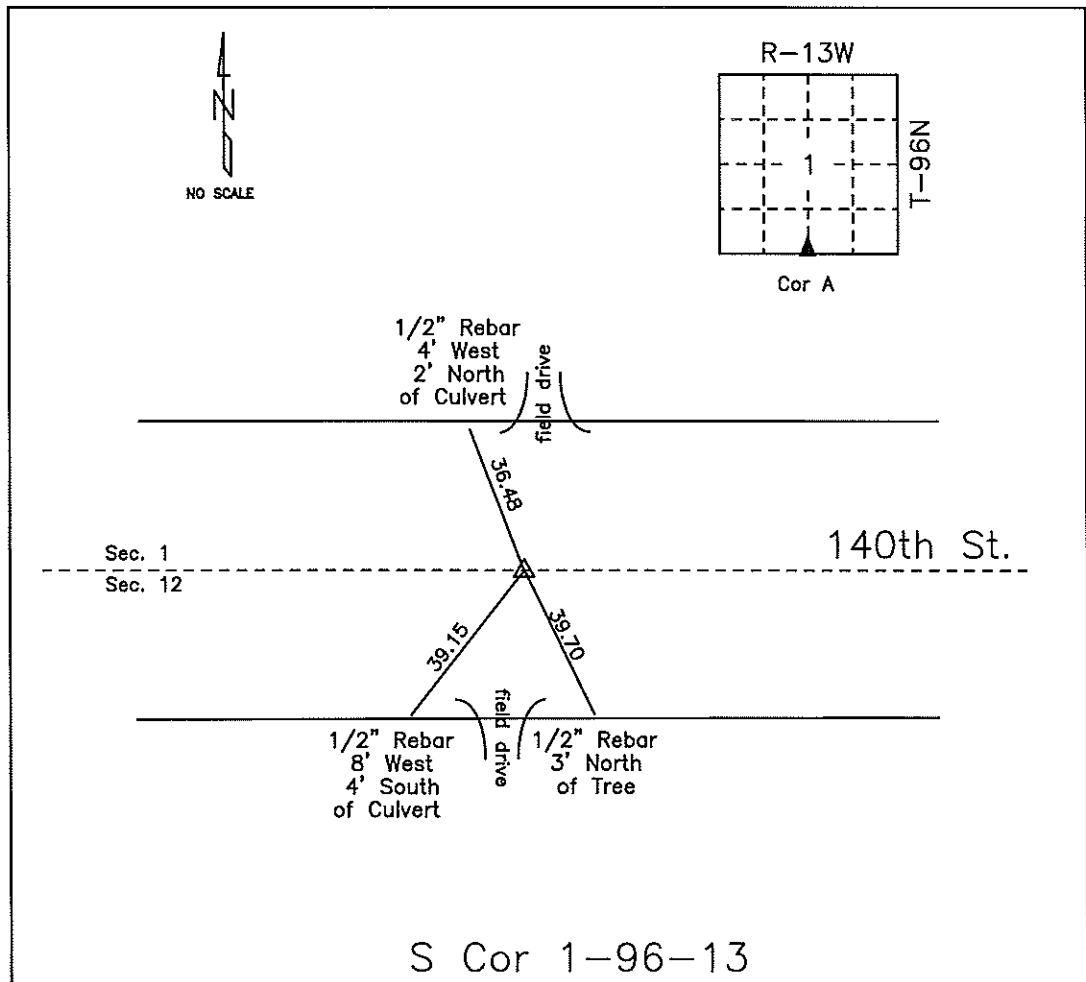
Corner(s)	Section	Township	Range
N 1/4	12	96	11

ERDMAN ENGINEERING, P.C.

CIVIL ENGINEERING & LAND SURVEYING

COUNTY ENGINEER'S SECTION CORNER PRESERVATION RECORD

LAND SURVEY MONUMENT LOCATED IN SECTION 01, TOWNSHIP 96 N
NORTH, RANGE 13 W, OF THE 5TH P.M. Chickasaw COUNTY, IOWA
PREVIOUSLY RECORDED COUNTY ENGINEER'S OFFICE



MONUMENT DESCRIPTION AND NARRATIVE Fnd 07/29/09.

Iron rod fnd May 26, 1953.

All ties are slope chained

I AM NOT A REGISTERED LAND SURVEYOR UNDER THE LAWS OF THE STATE OF IOWA

JIM FOSTER CHICKASAW CO. DATE: 07/29/09