

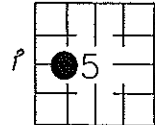
Prepared by: Erdman Engineering, P.C. 708 Commerce Drive, P.O. Box 246 Decorah, Iowa 52101,(563)382-4194

United States Public Land Survey Corner Certificate  
 of

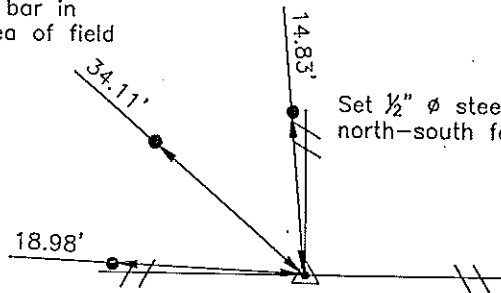
Land Survey Monuments situated in Section 5, Township 96, Range 13 West of the 5th Principal Meridian in Chickasaw County, Iowa. Previously recorded in does not apply in the county Recorder's Office.

Monument Description and Remarks: This certificate is prepared in accordance with Section 193C of the Code of Iowa. No previous certificate has been filed for this corner location. We found no record of the W 1/8 Corner being set. We found no evidence of a monument in the field other than an existing fence corner with fence lines running north, east and west. Based on this we set a 3/4" diameter steel bar with 2" aluminum cap #11442 on the south side of the corner post as the W 1/8 Corner of Section 5, Township 96 North, Range 13 West.

Plan-View




Set 1/2" ø steel bar in uncultivated area of field



Set 1/2" ø steel bar in north-south fence line

Set 1/2" ø steel bar in east-west fence line

*Cor P*



I hereby certify that the survey work was completed and this certificate was prepared by me or under my direct supervision and that I am a duly registered land surveyor under the laws of the State of Iowa.

Signature: *Lindsay Erdman*  
 Lindsay Erdman, P.E. and L.S.

Date: *11/5/02* Reg. No. 11442

My license renewal date is December 31, 2002

Corner(s) to be Indexed

Corner	Section	Township	Range
W 1/8	5	96	13

*Filed 11-18-02*